

### Project Features

- Project Substation
- Proposed Route
- Study Area
- Page Boundary

### Jurisdiction

- Bureau of Land Management
- Bureau of Reclamation
- US Forest Service
- Department of Natural Resources
- SITLA
- Private

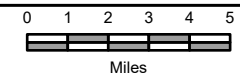
### Reference Features

- City/Town
- Interstate Highway
- U.S. Highway
- State Highway
- Railroad
- County Boundary



## SPANISH FORK TO MERCER 345 KV TRANSMISSION PROJECT

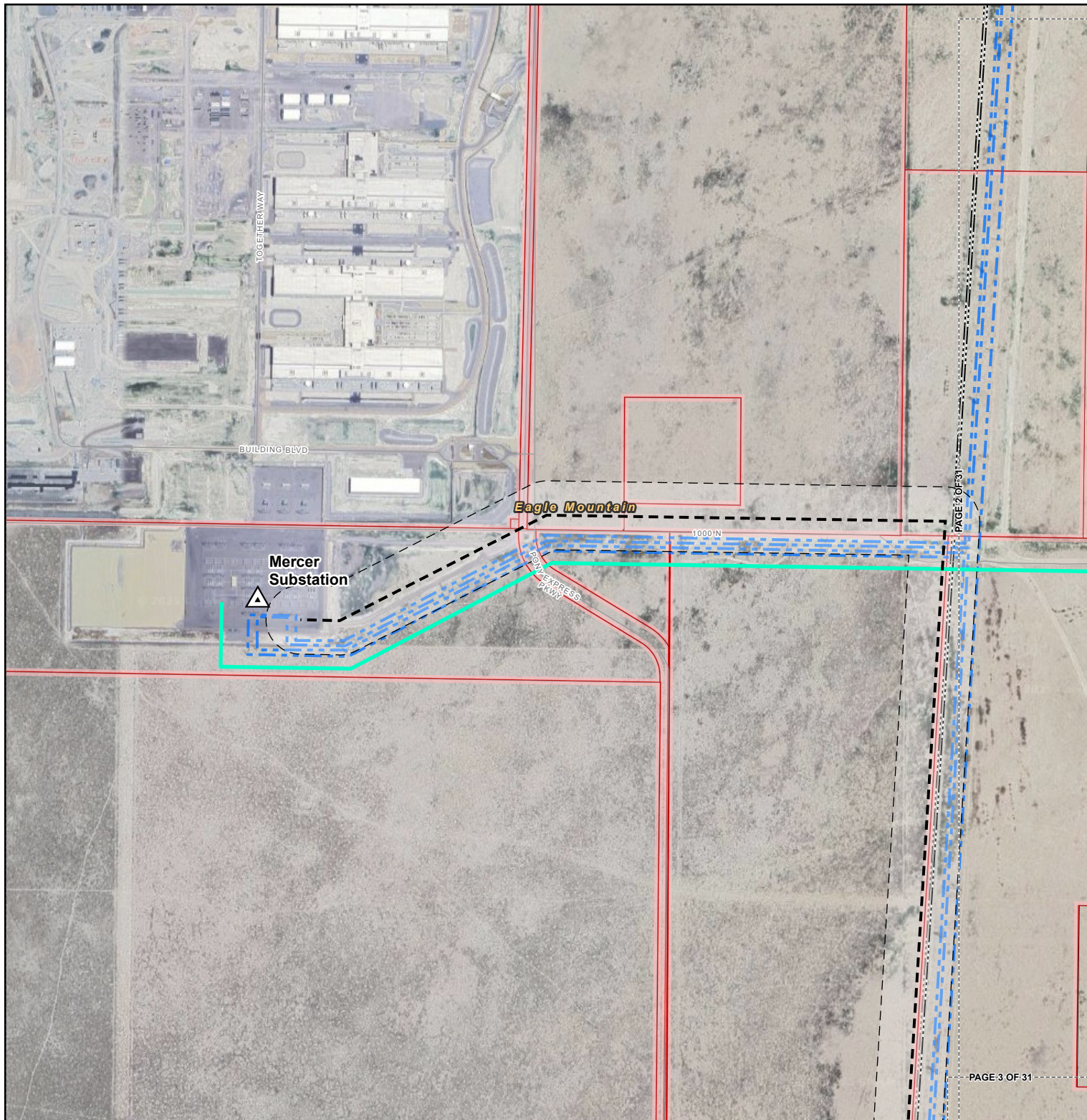
MAILING LIST PROPOSED ROUTE INDEX MAP



PACIFICORP



POWER  
ENGINEERS  
MEMBER OF WSP  
9/4/2025



### Project Features

- Project Substation
- Proposed Route
- Alternative Route Used for Mailing List (Eliminated)
- Notification Corridor (250' on either side of centerline)
- Notified Parcel
- Tax Parcel
- Page Boundary

### Existing Utility

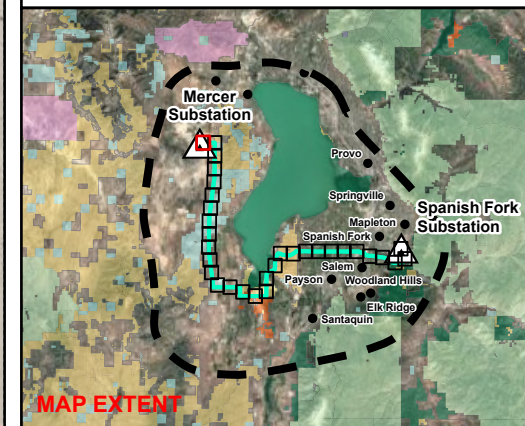
- Transmission 230 kV and above
- Natural Gas Pipeline

### Jurisdiction

- Private

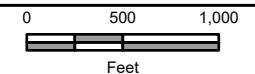
### Reference Features

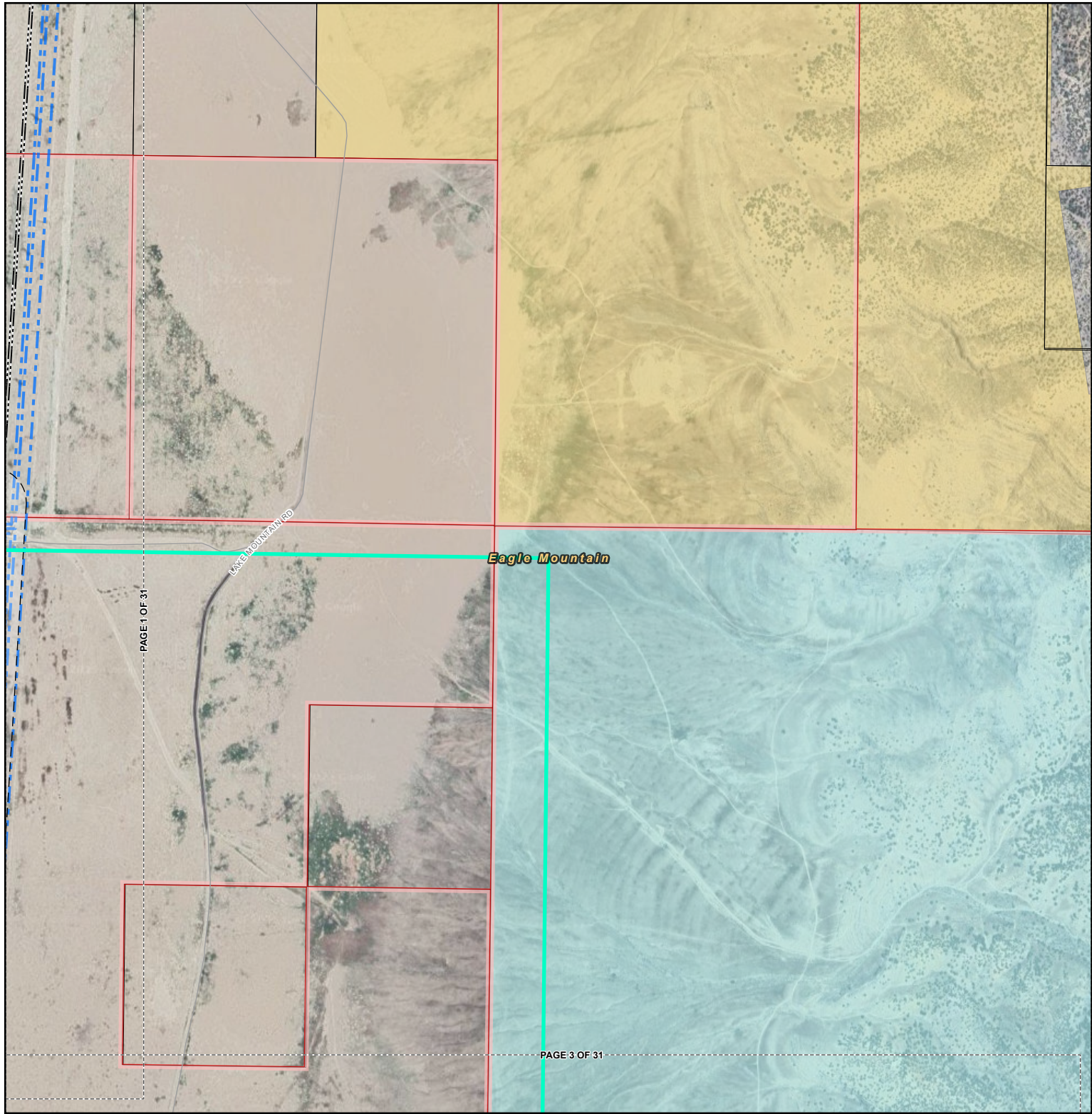
- Local Road
- Municipal Boundary



## SPANISH FORK TO MERCER 345 KV TRANSMISSION PROJECT

MAILING LIST  
PAGE 1 OF 31





**Project Features**

- Proposed Route
- Notification Corridor (250' on either side of centerline)
- Notified Parcel
- Tax Parcel
- Page Boundary

**Existing Utility**

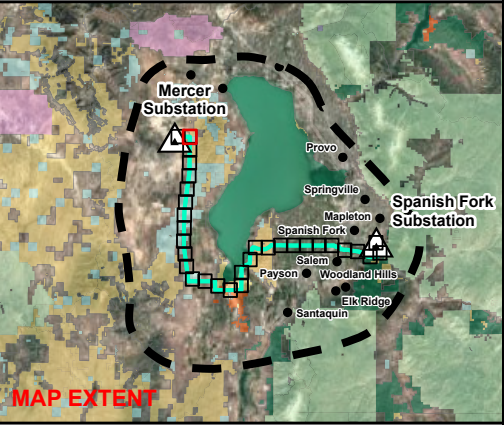
- Transmission 230 kV and above
- Natural Gas Pipeline

**Jurisdiction**

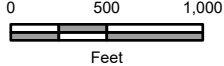
- Bureau of Land Management
- State Trust Lands
- Private

**Reference Features**

- Local Road
- Municipal Boundary








**SPANISH FORK TO MERCER  
345 KV TRANSMISSION PROJECT**  
MAILING LIST  
PAGE 2 OF 31



Eagle Mountain

LAKE MOUNTAIN RD




**Project Features**

-  Proposed Route
-  Notification Corridor (250' on either side of centerline)
-  Notified Parcel
-  Tax Parcel
-  Page Boundary



**Existing Utility**

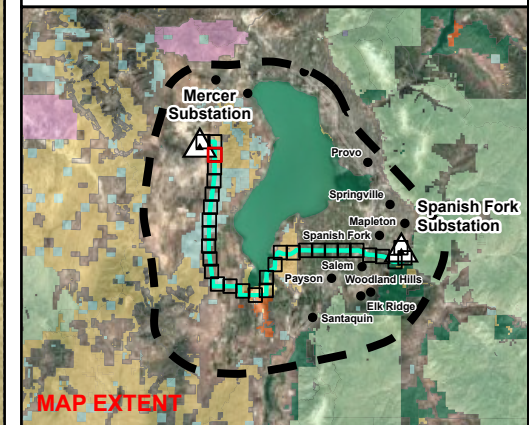
-  Transmission 230 kV and above

**Jurisdiction**

-  Bureau of Land Management
-  State Trust Lands
-  Private

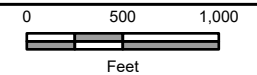
**Reference Features**

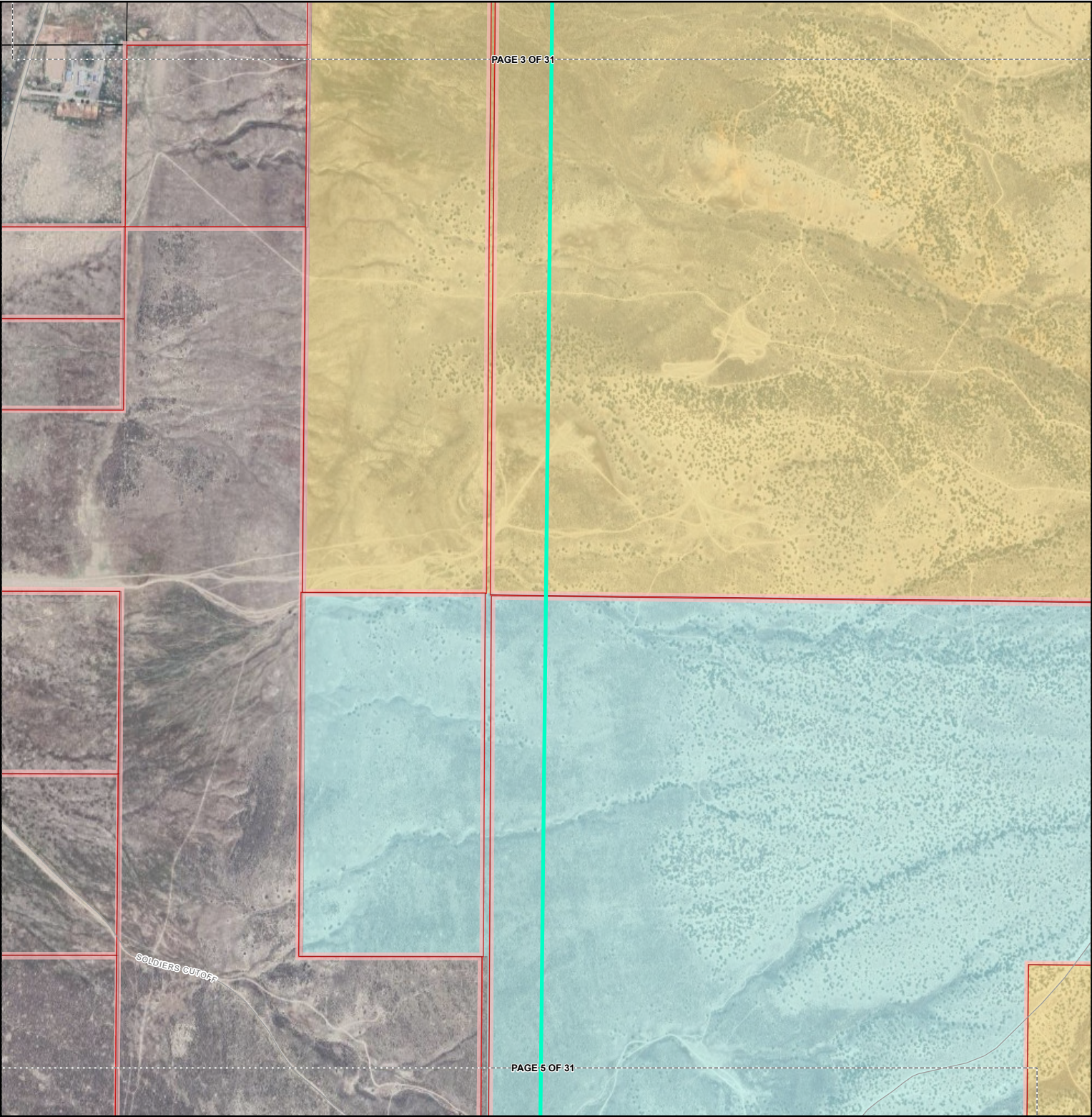
-  Local Road
-  Municipal Boundary



## SPANISH FORK TO MERCER 345 KV TRANSMISSION PROJECT

MAILING LIST  
PAGE 3 OF 31





**Project Features**

- Proposed Route
- Notification Corridor (250' on either side of centerline)
- Notified Parcel
- Tax Parcel
- Page Boundary

**Jurisdiction**

- Bureau of Land Management
- State Trust Lands
- Private

**Reference Features**

- Local Road

**SPANISH FORK TO MERCER  
345 KV TRANSMISSION PROJECT**


MAILING LIST  
PAGE 4 OF 31

0 500 1,000  
Feet

**PACIFICORP**

**POWER ENGINEERS**  
MEMBER OF WSP

9/4/2025



**Project Features**

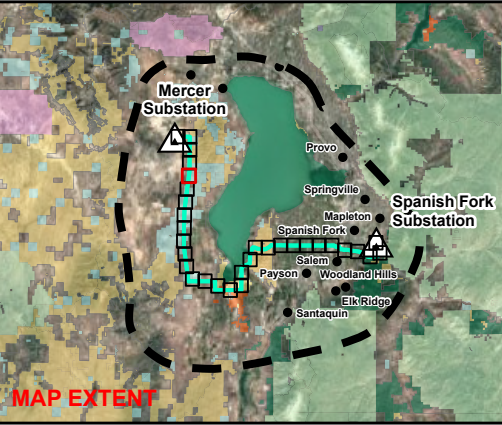
- Proposed Route
- Notification Corridor (250' on either side of centerline)
- Notified Parcel
- Tax Parcel
- Page Boundary

**Jurisdiction**

- Bureau of Land Management
- State Trust Lands
- Private

**Reference Features**

- Local Road

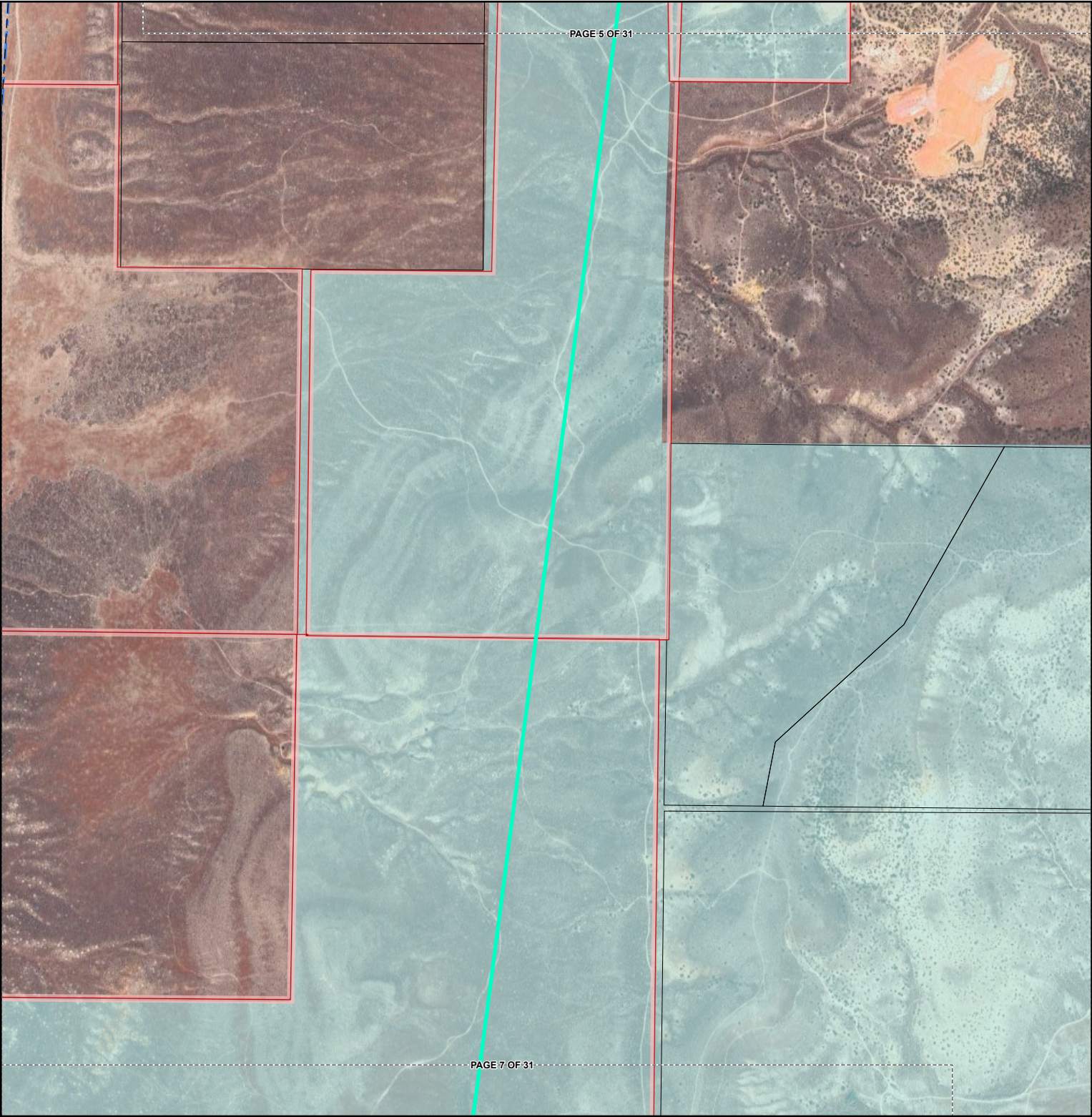


**SPANISH FORK TO MERCER  
345 KV TRANSMISSION PROJECT**  
MAILING LIST  
PAGE 5 OF 31

0 500 1,000  
Feet

**PACIFICORP**

**POWER ENGINEERS**  
MEMBER OF WSP  
9/4/2025



**Project Features**

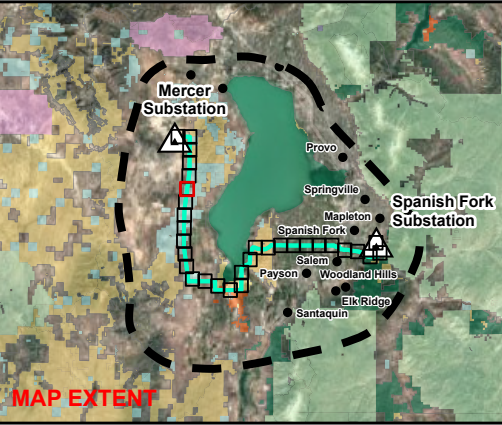
- Proposed Route
- Notification Corridor (250' on either side of centerline)
- Notified Parcel
- Tax Parcel
- Page Boundary

**Existing Utility**

- Transmission 230 kV and above

**Jurisdiction**

- State Trust Lands
- Private

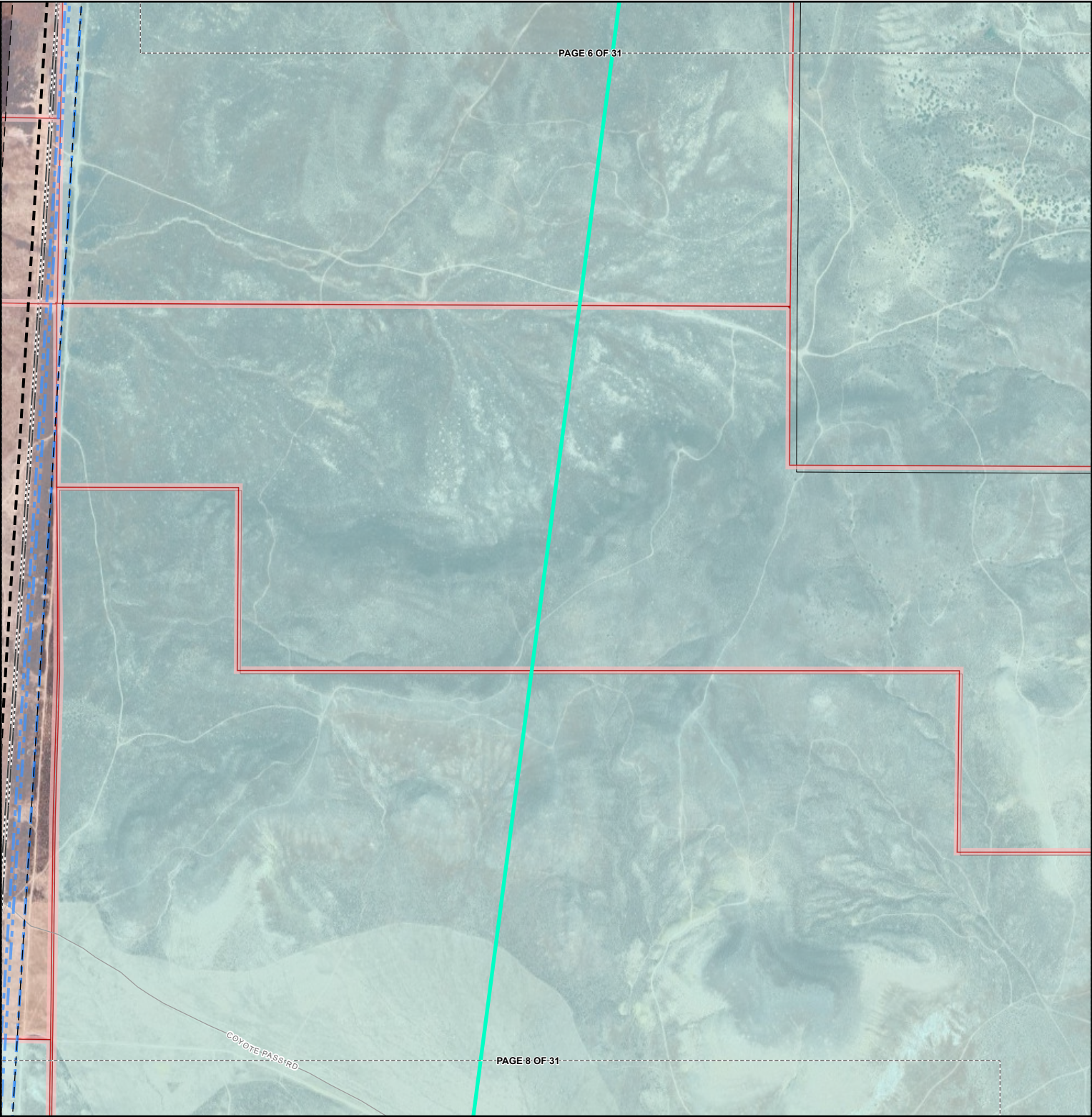


**SPANISH FORK TO MERCER  
345 KV TRANSMISSION PROJECT**  
MAILING LIST  
PAGE 6 OF 31

0 500 1,000  
Feet

**PACIFICORP**

**POWER ENGINEERS**  
MEMBER OF WSP  
9/4/2025



**Project Features**

- Proposed Route
- Alternative Route Used for Mailing List (Eliminated)
- Notification Corridor (250' on either side of centerline)
- Notified Parcel
- Tax Parcel
- Page Boundary

**Existing Utility**

- Transmission 230 kV and above
- Natural Gas Pipeline

**Jurisdiction**

- State Trust Lands
- Private

**Reference Features**

- Local Road

**MAP EXTENT**

**SPANISH FORK TO MERCER  
345 KV TRANSMISSION PROJECT**

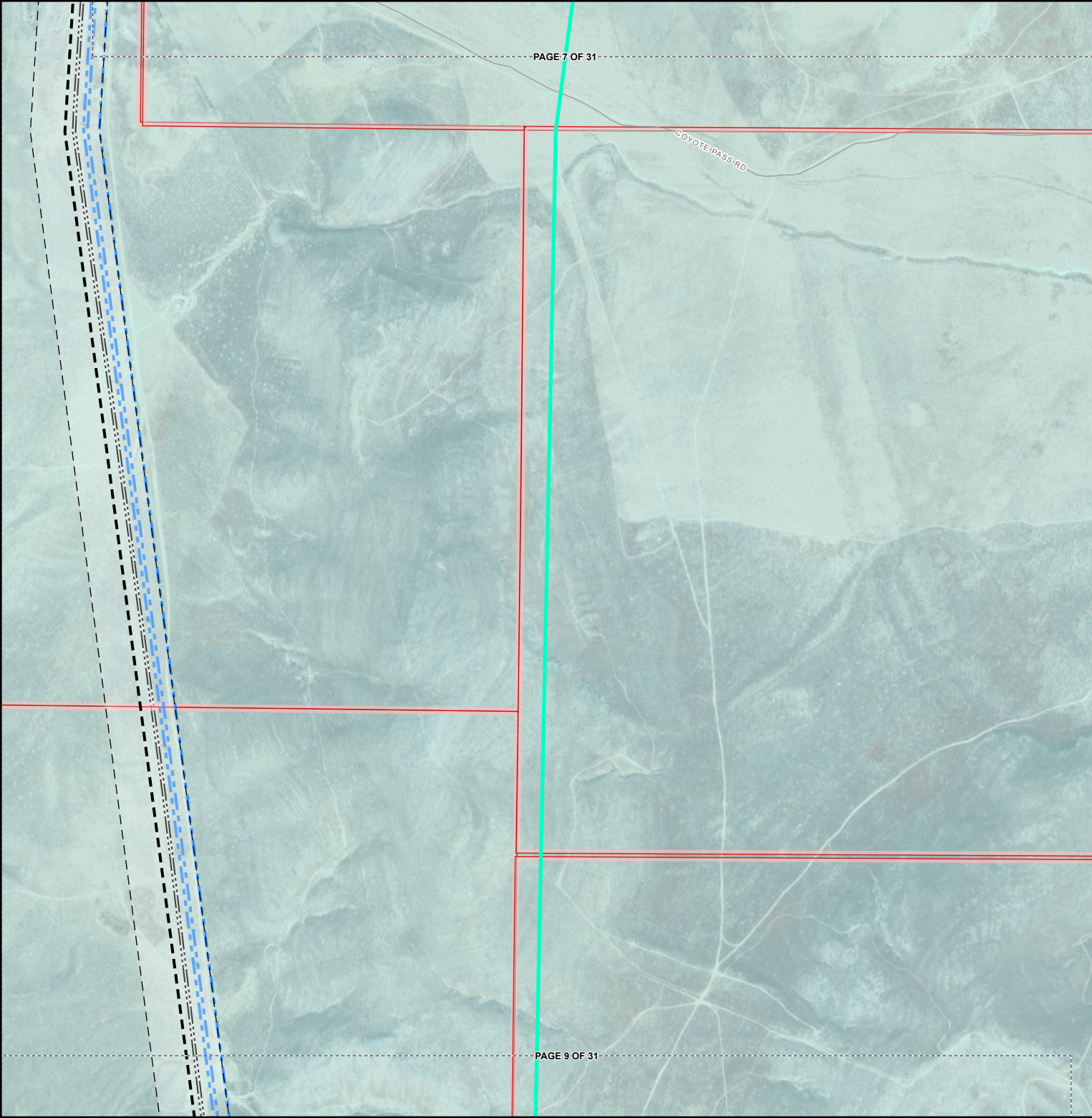
MAILING LIST  
PAGE 7 OF 31

0 500 1,000  
Feet

**PACIFICORP**

**POWER ENGINEERS**  
MEMBER OF NCEM

9/4/2025



**Project Features**

- Proposed Route
- Alternative Route Used for Mailing List (Eliminated)
- Notification Corridor (250' on either side of centerline)
- Notified Parcel
- Tax Parcel
- Page Boundary

**Existing Utility**

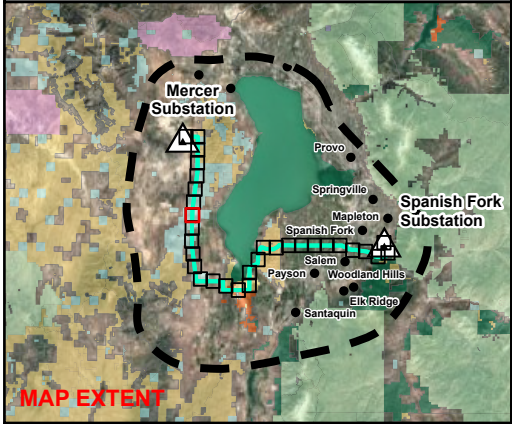
- Transmission 230 kV and above
- Natural Gas Pipeline

**Jurisdiction**

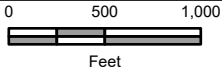
- State Trust Lands

**Reference Features**

- Local Road



**SPANISH FORK TO MERCER  
345 KV TRANSMISSION PROJECT**  
MAILING LIST  
PAGE 8 OF 31



### Project Features

- Proposed Route
- - Alternative Route Used for Mailing List (Eliminated)
- Notification Corridor (250' on either side of centerline)
- Notified Parcel
- Tax Parcel
- Page Boundary

### Existing Utility

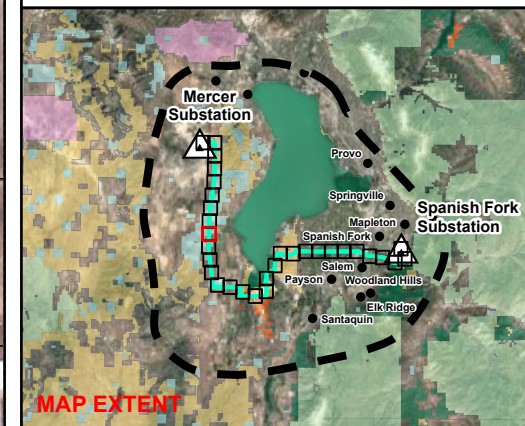
- Transmission 230 kV and above
- - - Natural Gas Pipeline

### Jurisdiction

- State Trust Lands
- Private

### Reference Features

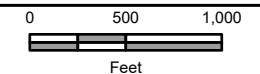
- Local Road




MAP EXTENT

## SPANISH FORK TO MERCER 345 KV TRANSMISSION PROJECT

MAILING LIST  
PAGE 9 OF 31





**Project Features**

- Proposed Route
- Alternative Route Used for Mailing List (Eliminated)
- Notification Corridor (250' on either side of centerline)
- Notified Parcel
- Tax Parcel
- Page Boundary

**Existing Utility**

- Transmission 230 kV and above
- Natural Gas Pipeline

**Jurisdiction**

- State Trust Lands
- Private

**Reference Features**

- Local Road

**MAP EXTENT**

**SPANISH FORK TO MERCER  
345 KV TRANSMISSION PROJECT**

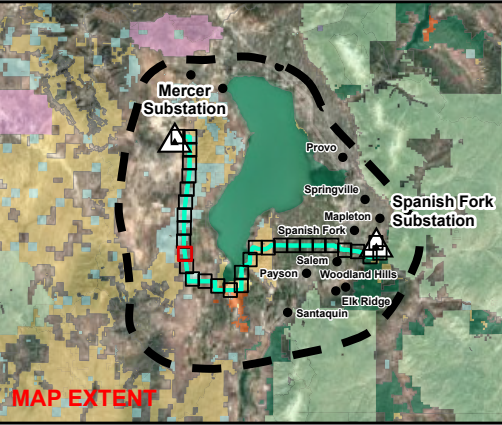
MAILING LIST  
PAGE 10 OF 31

0 500 1,000  
Feet

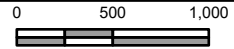
**POWER ENGINEERS**  
MEMBER OF WSP  
9/4/2025




- Project Features**
- Proposed Route
  - Alternative Route Used for Mailing List (Eliminated)
  - Notification Corridor (250' on either side of centerline)
  - Notified Parcel
  - Tax Parcel
  - Page Boundary
- Existing Utility**
- Transmission 230 kV and above
  - Natural Gas Pipeline
- Jurisdiction**
- Bureau of Land Management
  - State Trust Lands
  - Private



**SPANISH FORK TO MERCER  
345 KV TRANSMISSION PROJECT**  
MAILING LIST  
PAGE 11 OF 31





**Project Features**

- Proposed Route
- Alternative Route Used for Mailing List (Eliminated)
- Notification Corridor (250' on either side of centerline)
- Notified Parcel
- Tax Parcel
- Page Boundary

**Existing Utility**

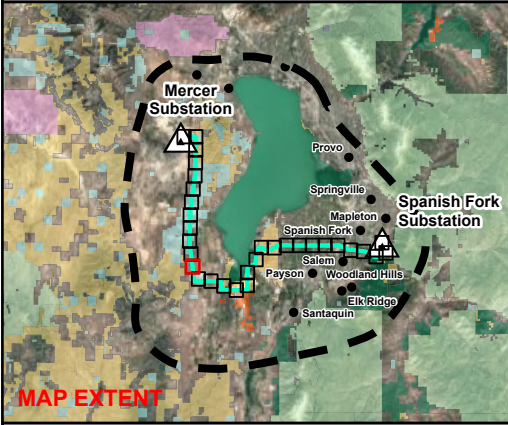
- Transmission 230 kV and above
- Natural Gas Pipeline

**Jurisdiction**

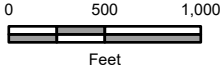
- State Trust Lands
- Private


**Reference Features**

- Local Road



**SPANISH FORK TO MERCER  
345 KV TRANSMISSION PROJECT**  
MAILING LIST  
PAGE 12 OF 31





**Project Features**

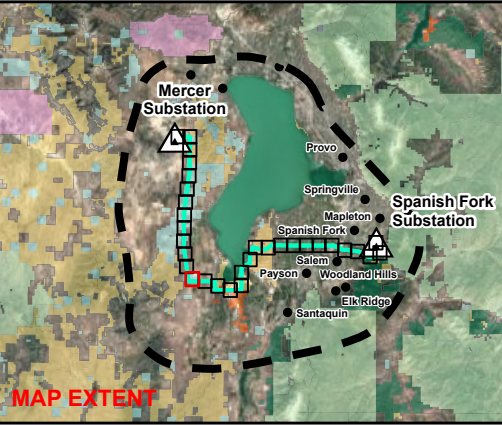
- Proposed Route
- Alternative Route Used for Mailing List (Eliminated)
- Notification Corridor (250' on either side of centerline)
- Notified Parcel
- Tax Parcel
- Page Boundary

**Existing Utility**

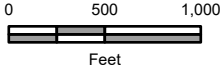
- Transmission 230 kV and above
- Natural Gas Pipeline


**Jurisdiction**

- State Trust Lands
- Private



**SPANISH FORK TO MERCER  
345 KV TRANSMISSION PROJECT**  
MAILING LIST  
PAGE 13 OF 31





### Project Features

- Proposed Route
- - - Alternative Route Used for Mailing List (Eliminated)
- Notification Corridor (250' on either side of centerline)
- Notified Parcel
- Tax Parcel
- Page Boundary

### Existing Utility

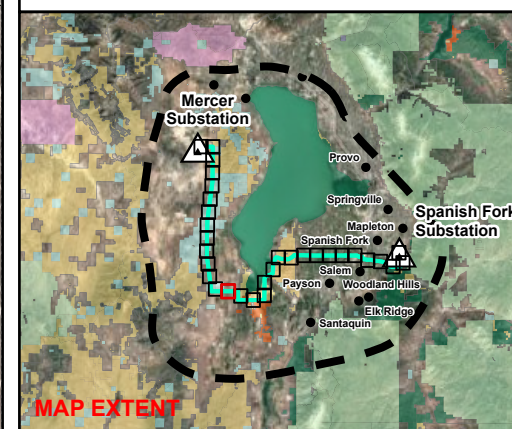
- Transmission 230 kV and above
- Transmission Under 230 kV

### Jurisdiction

- State Trust Lands
- Private

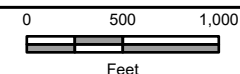
### Reference Features

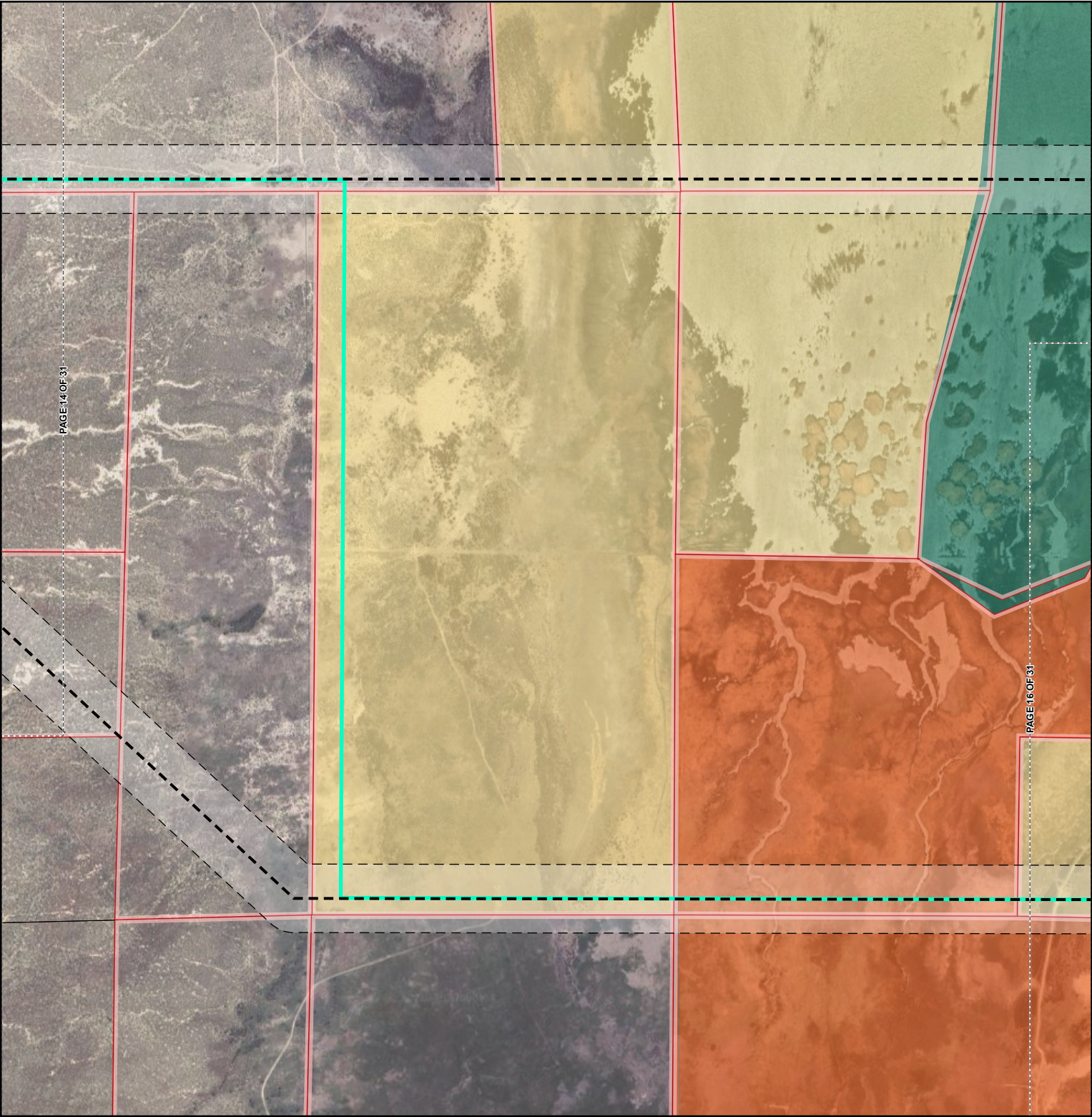
- State Highway
- Local Road



## SPANISH FORK TO MERCER 345 KV TRANSMISSION PROJECT

MAILING LIST  
PAGE 14 OF 31





**Project Features**

- Proposed Route
- Alternative Route Used for Mailing List (Eliminated)
- Notification Corridor (250' on either side of centerline)
- Notified Parcel
- Tax Parcel
- Page Boundary

**Jurisdiction**

- Bureau of Land Management
- Bureau of Reclamation
- Department of Natural Resources
- Private


**MAP EXTENT**

**SPANISH FORK TO MERCER  
345 KV TRANSMISSION PROJECT**

MAILING LIST  
PAGE 15 OF 31

05001,000

Feet



**Project Features**

- Proposed Route
- Alternative Route Used for Mailing List (Eliminated)
- Notification Corridor (250' on either side of centerline)
- Notified Parcel
- Tax Parcel
- Page Boundary

**Jurisdiction**

- Bureau of Land Management
- Bureau of Reclamation
- Department of Natural Resources
- Private

**Reference Features**

- Local Road

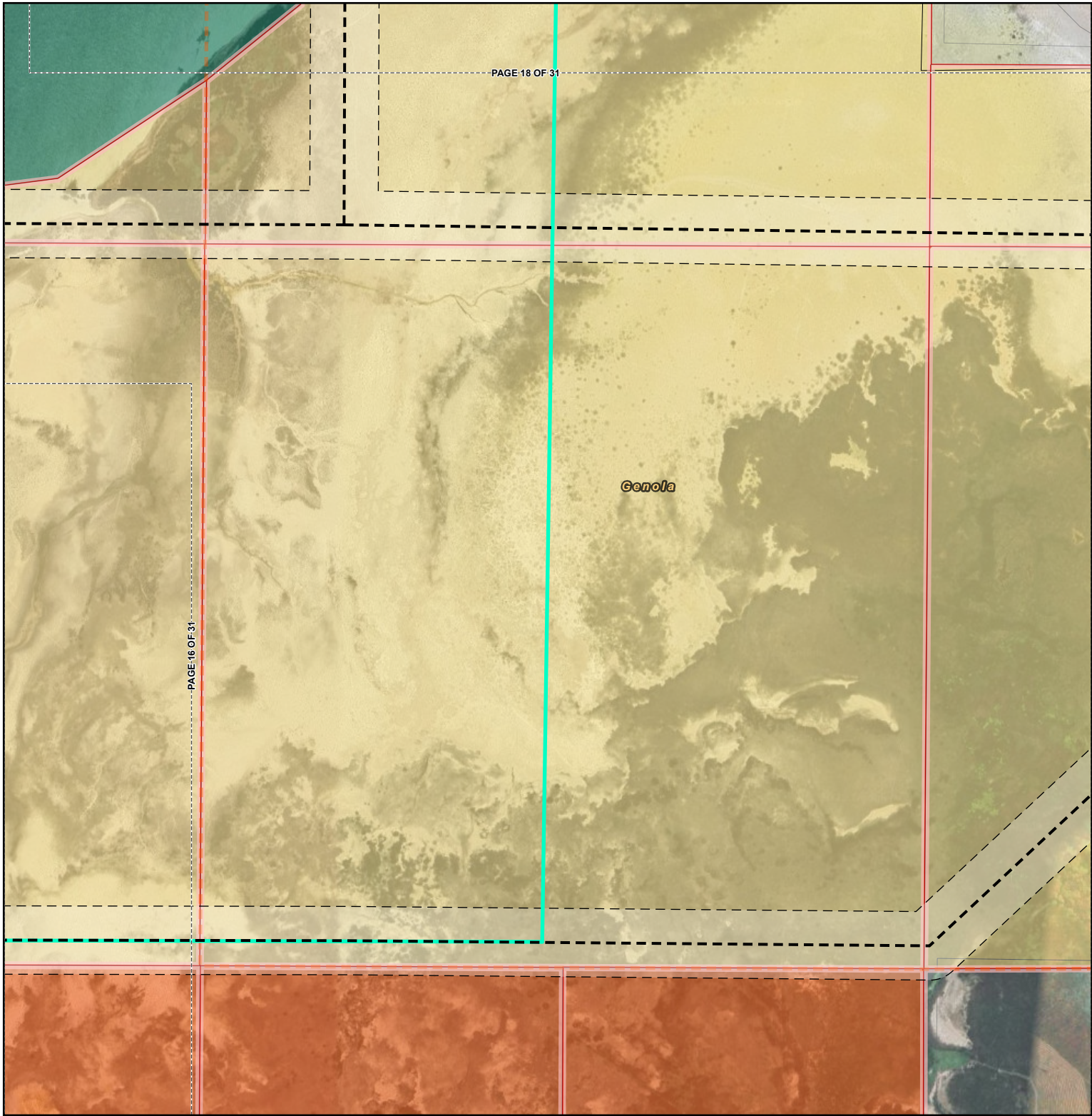
**MAP EXTENT**

**SPANISH FORK TO MERCER  
345 KV TRANSMISSION PROJECT**

MAILING LIST  
PAGE 16 OF 31

0 500 1,000  
Feet

9/4/2025

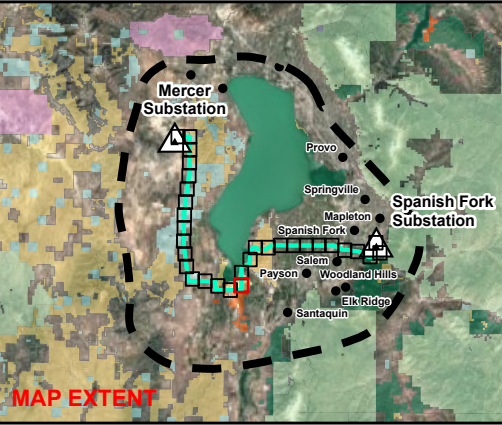


**Project Features**

- Proposed Route
- Alternative Route Used for Mailing List (Eliminated)
- Notification Corridor (250' on either side of centerline)
- Notified Parcel
- Tax Parcel
- Page Boundary

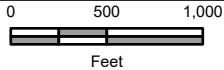
**Jurisdiction**

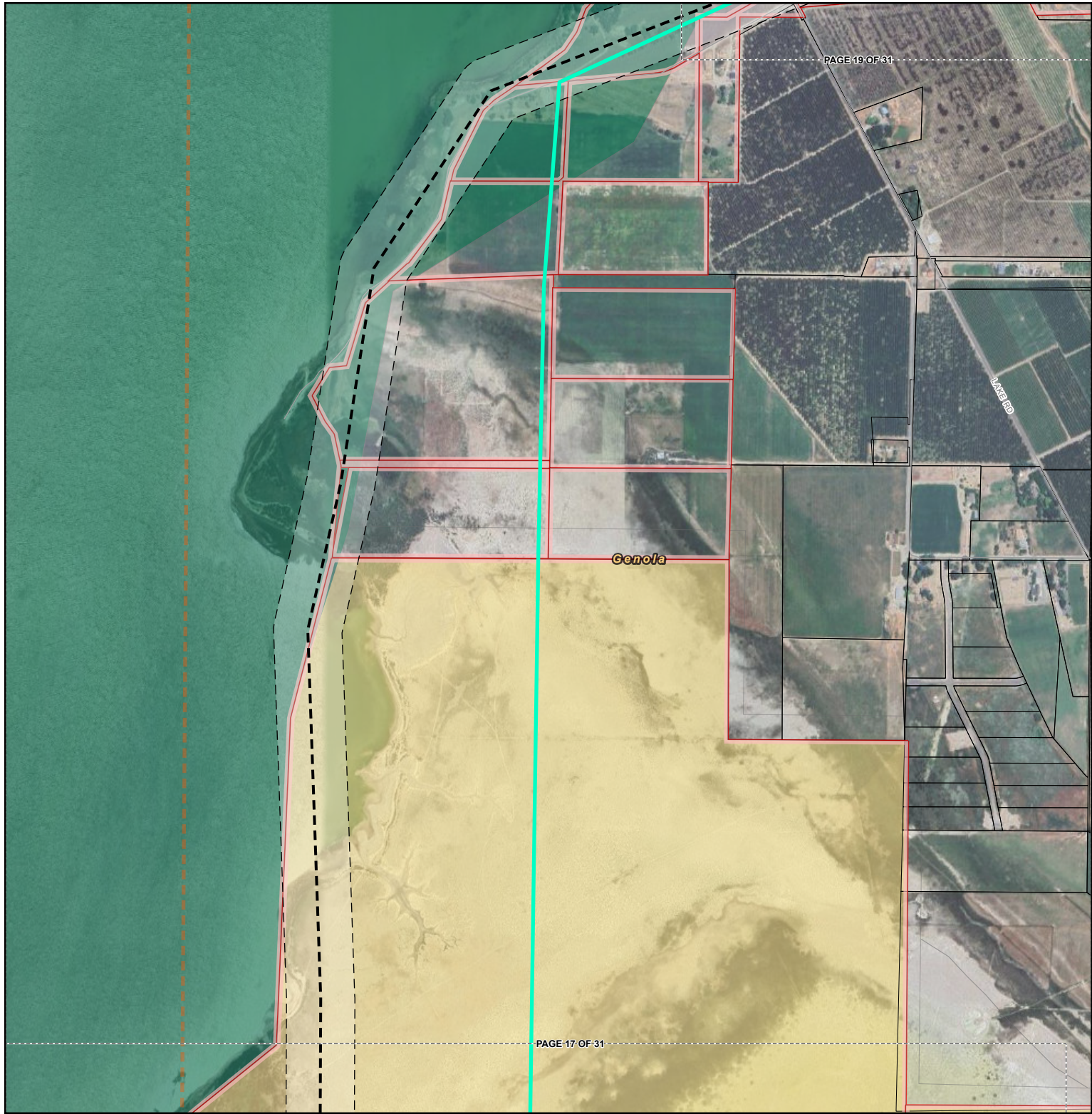
- Bureau of Land Management
- Bureau of Reclamation
- Department of Natural Resources
- Private
- Municipal Boundary



MAP EXTENT

**SPANISH FORK TO MERCER  
345 KV TRANSMISSION PROJECT**  
MAILING LIST  
PAGE 17 OF 31





**Project Features**

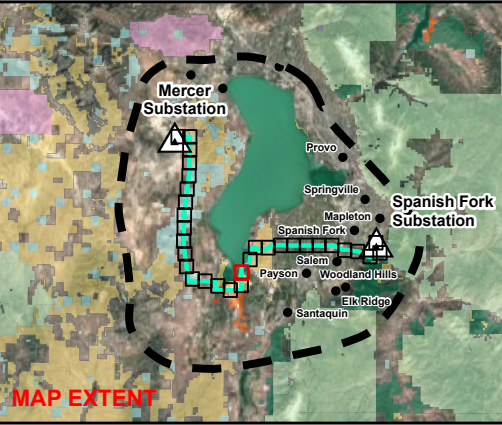
- Proposed Route
- Alternative Route Used for Mailing List (Eliminated)
- Notification Corridor (250' on either side of centerline)
- Notified Parcel
- Tax Parcel
- Page Boundary

**Jurisdiction**

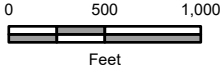
- Bureau of Land Management
- Department of Natural Resources
- Private

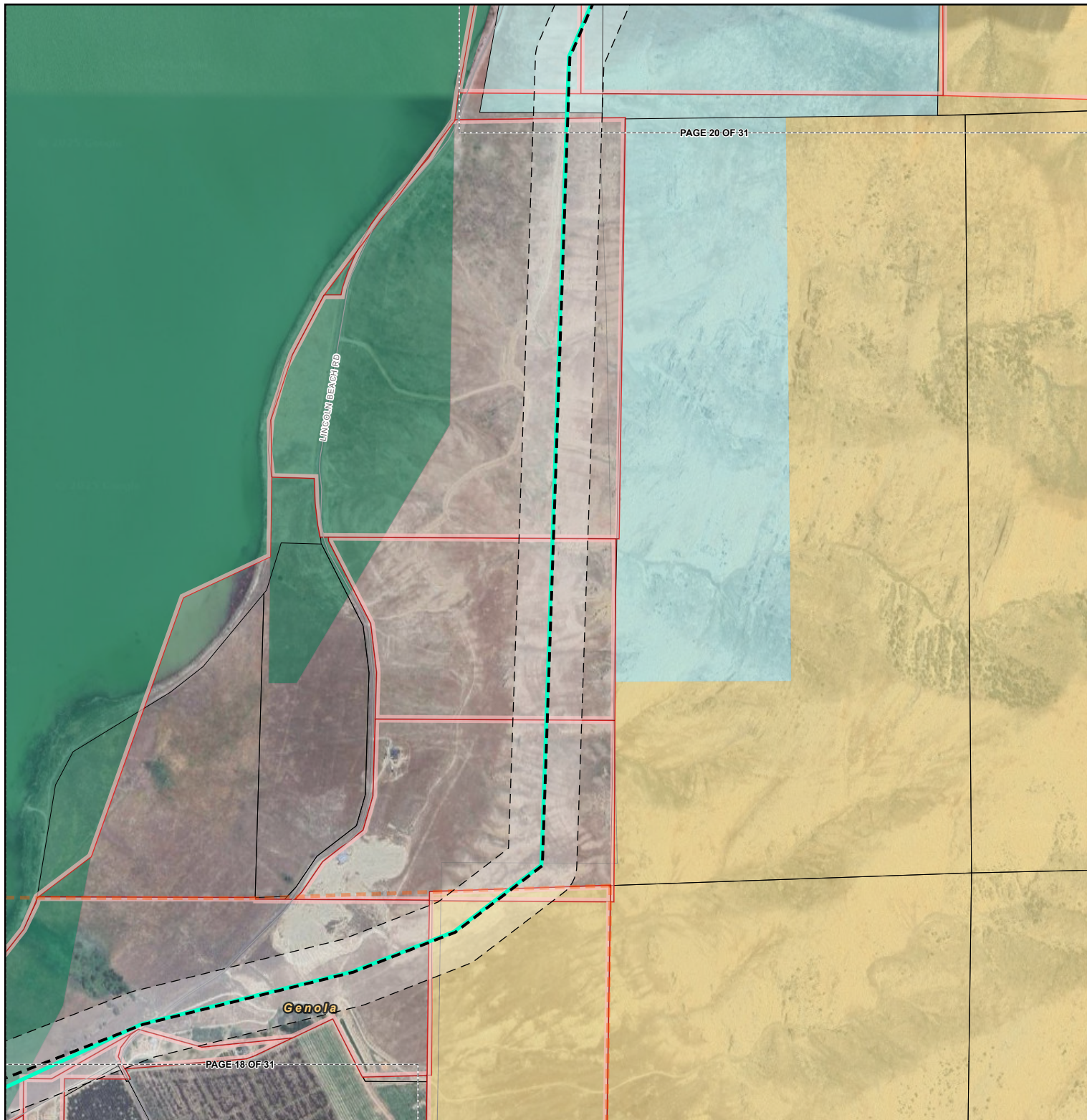
**Reference Features**

- Local Road
- Municipal Boundary



**SPANISH FORK TO MERCER  
345 KV TRANSMISSION PROJECT**  
MAILING LIST  
PAGE 18 OF 31





### Project Features

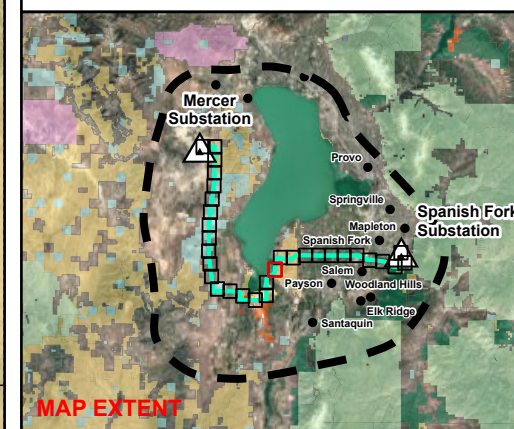
- Proposed Route
- - Alternative Route Used for Mailing List (Eliminated)
- Notification Corridor (250' on either side of centerline)
- Notified Parcel
- Tax Parcel
- Page Boundary

### Jurisdiction

- Bureau of Land Management
- Department of Natural Resources
- State Trust Lands
- Private

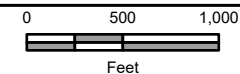
### Reference Features

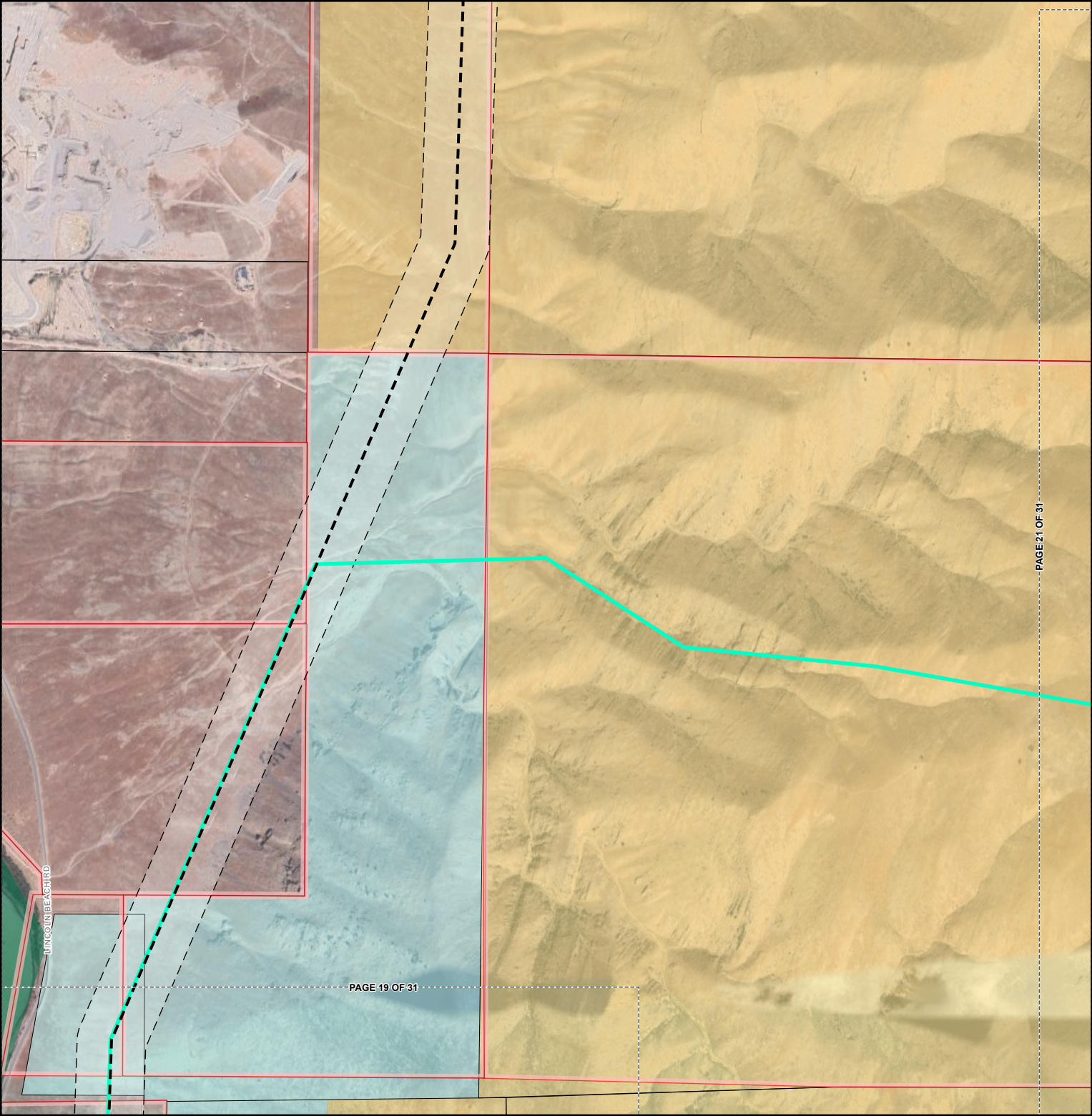
- Local Road
- - Municipal Boundary



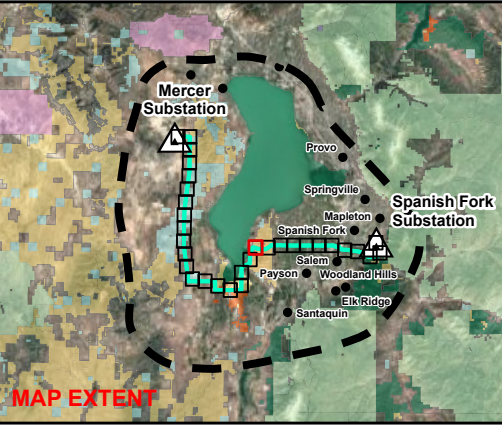
## SPANISH FORK TO MERCER 345 KV TRANSMISSION PROJECT

MAILING LIST  
PAGE 19 OF 31

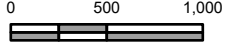


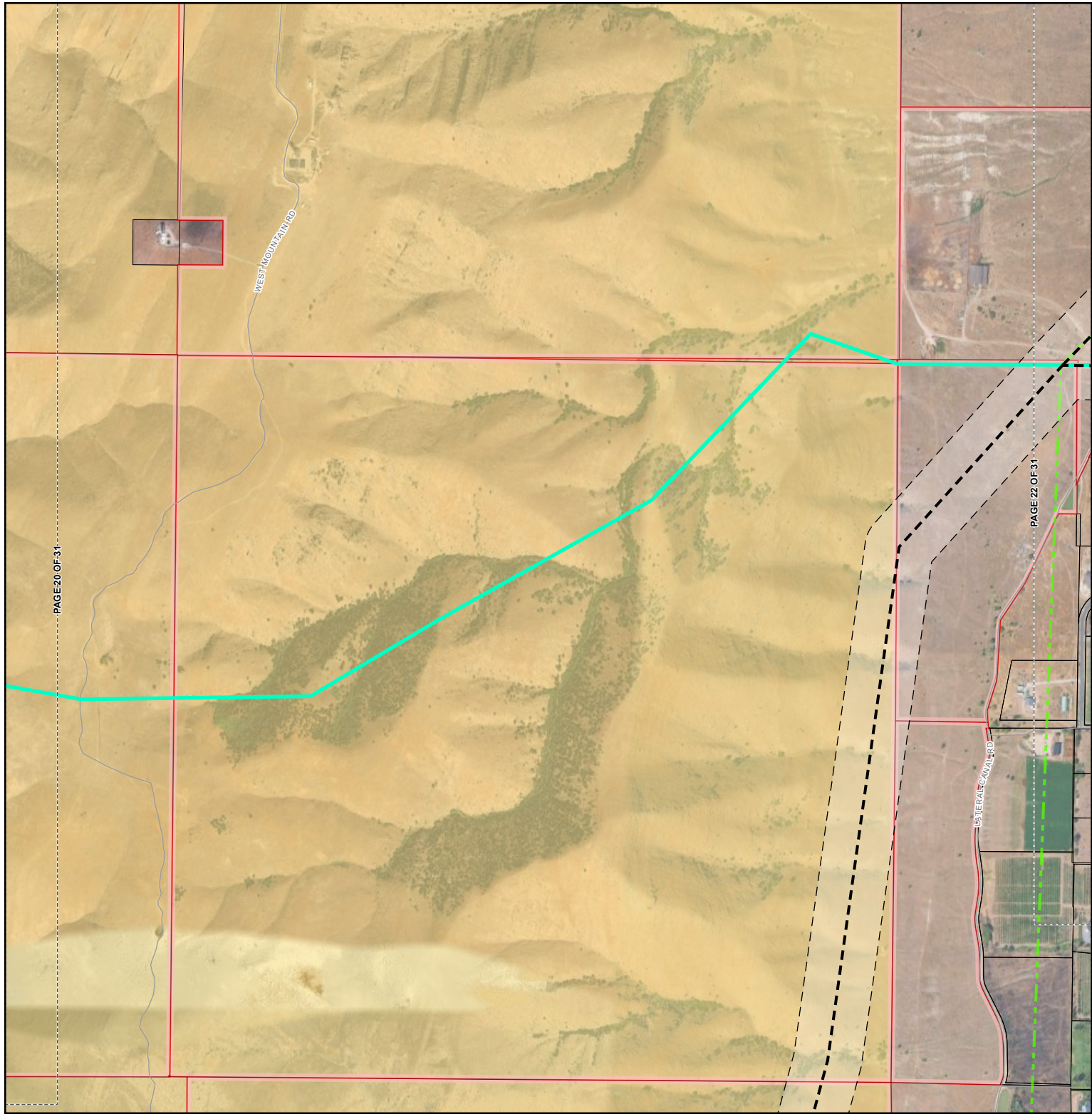


- Project Features**
- Proposed Route
  - Alternative Route Used for Mailing List (Eliminated)
  - Notification Corridor (250' on either side of centerline)
  - Notified Parcel
  - Tax Parcel
  - Page Boundary
- Jurisdiction**
- Bureau of Land Management
  - Department of Natural Resources
  - State Trust Lands
  - Private
- Reference Features**
- Local Road



**SPANISH FORK TO MERCER  
345 KV TRANSMISSION PROJECT**  
MAILING LIST  
PAGE 20 OF 31





**Project Features**

- Proposed Route
- Alternative Route Used for Mailing List (Eliminated)
- Notification Corridor (250' on either side of centerline)
- Notified Parcel
- Tax Parcel
- Page Boundary

**Existing Utility**

- Transmission Under 230 kV

**Jurisdiction**

- Bureau of Land Management
- Private

**Reference Features**

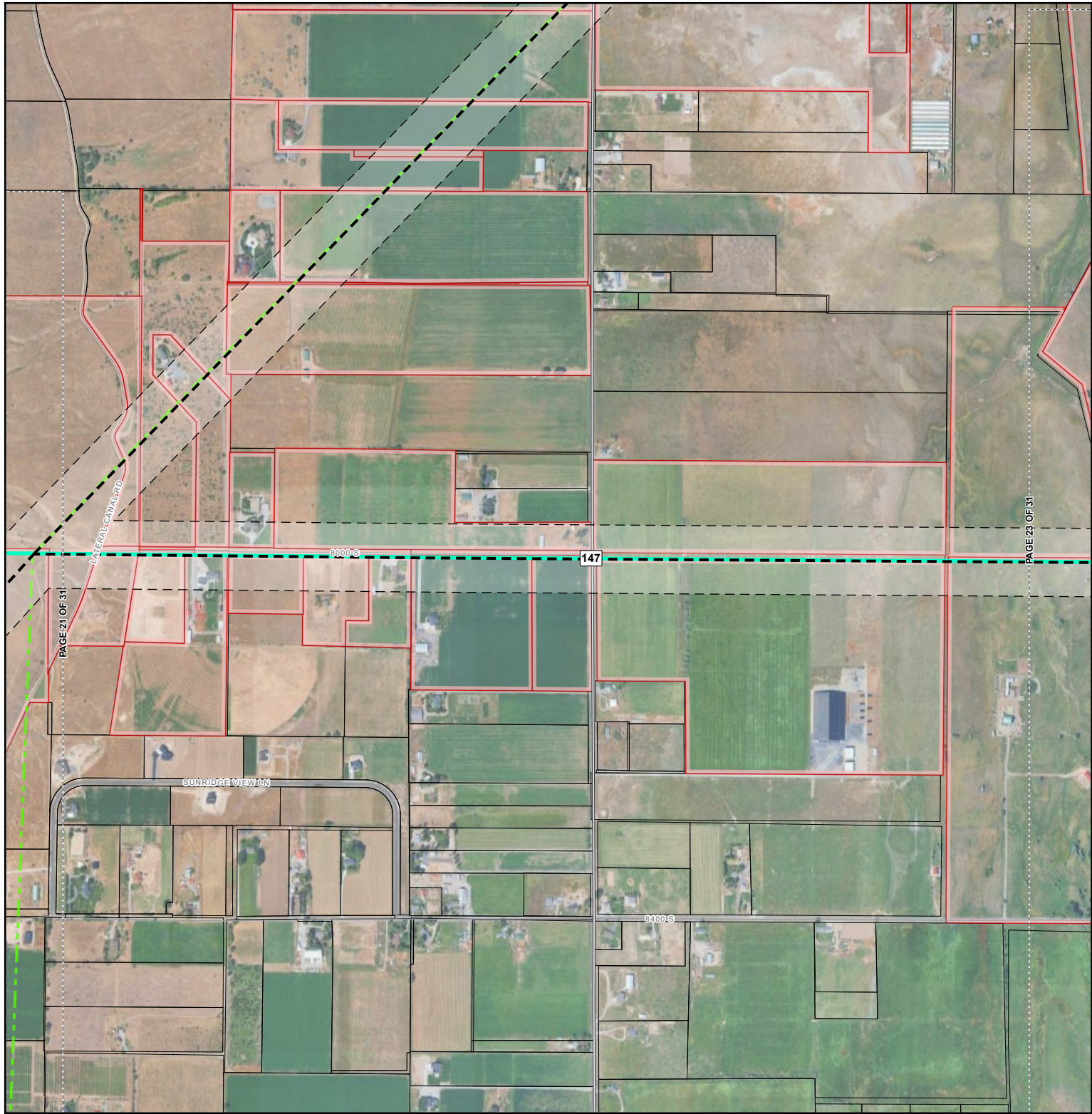
- Local Road

**MAP EXTENT**

**SPANISH FORK TO MERCER**  
**345 KV TRANSMISSION PROJECT**  
MAILING LIST  
PAGE 21 OF 31

0 500 1,000  
Feet

**POWER ENGINEERS**  
MEMBER OF WSP  
9/4/2025



**Project Features**

- Proposed Route
- Alternative Route Used for Mailing List (Eliminated)
- Notification Corridor (250' on either side of centerline)
- Notified Parcel
- Tax Parcel
- Page Boundary

**Existing Utility**

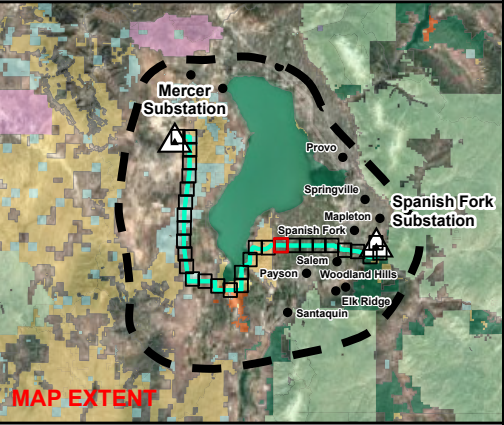
- Transmission Under 230 kV

**Jurisdiction**

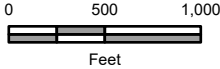
- Private

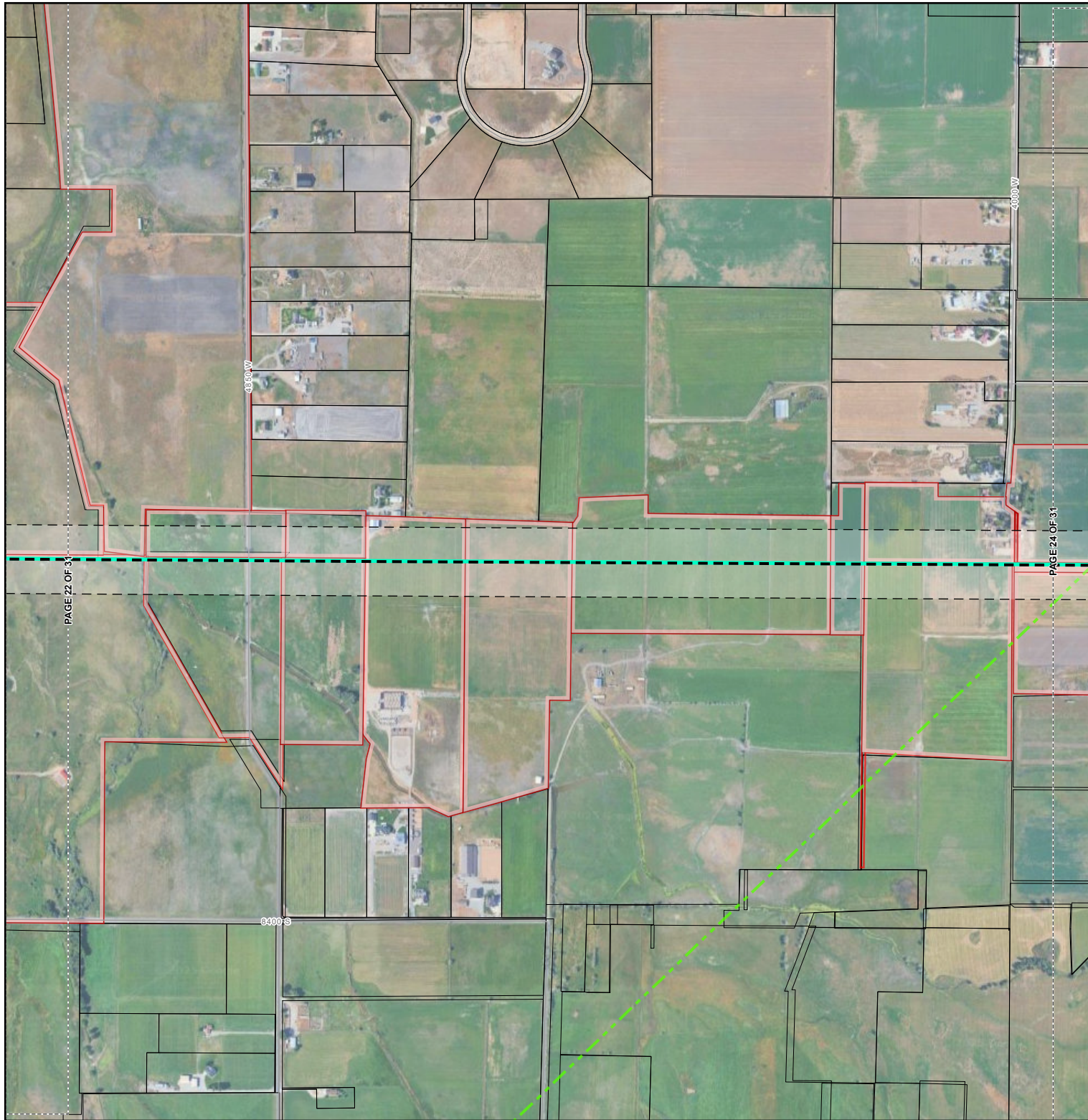
**Reference Features**

- State Highway
- Local Road



**SPANISH FORK TO MERCER  
345 KV TRANSMISSION PROJECT**  
MAILING LIST  
PAGE 22 OF 31





### Project Features

- Proposed Route
- Alternative Route Used for Mailing List (Eliminated)
- Notification Corridor (250' on either side of centerline)
- Notified Parcel
- Tax Parcel
- Page Boundary

### Existing Utility

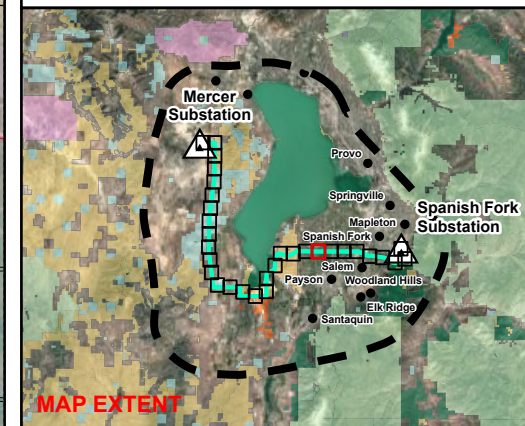
- Transmission Under 230 kV

### Jurisdiction

- Private

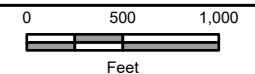
### Reference Features

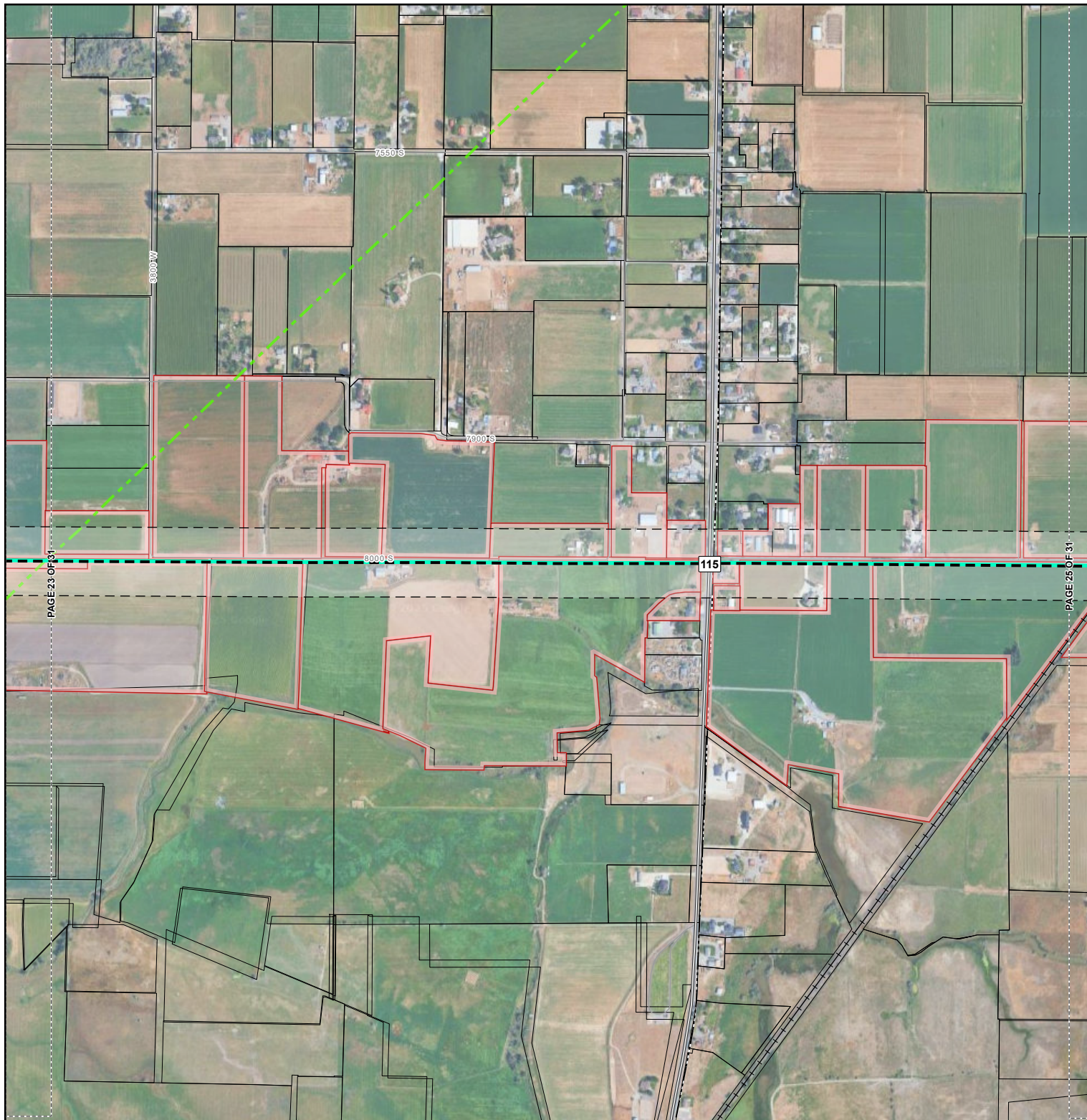
- Local Road



## SPANISH FORK TO MERCER 345 KV TRANSMISSION PROJECT

MAILING LIST  
PAGE 23 OF 31





#### Project Features

- Proposed Route
- Alternative Route Used for Mailing List (Eliminated)
- Notification Corridor (250' on either side of centerline)
- Notified Parcel
- Tax Parcel
- Page Boundary

#### Existing Utility

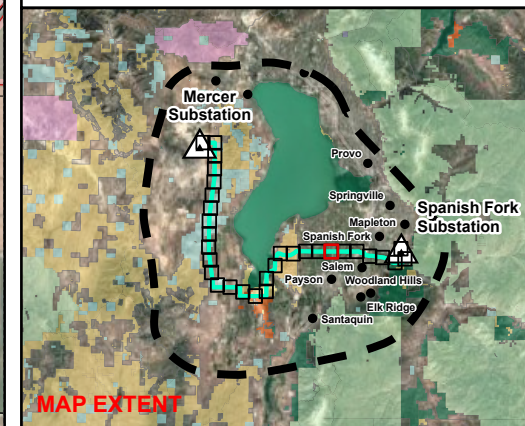
- Transmission Under 230 kV
- Natural Gas Pipeline

#### Jurisdiction

- Private

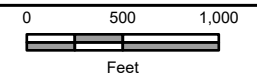
#### Reference Features

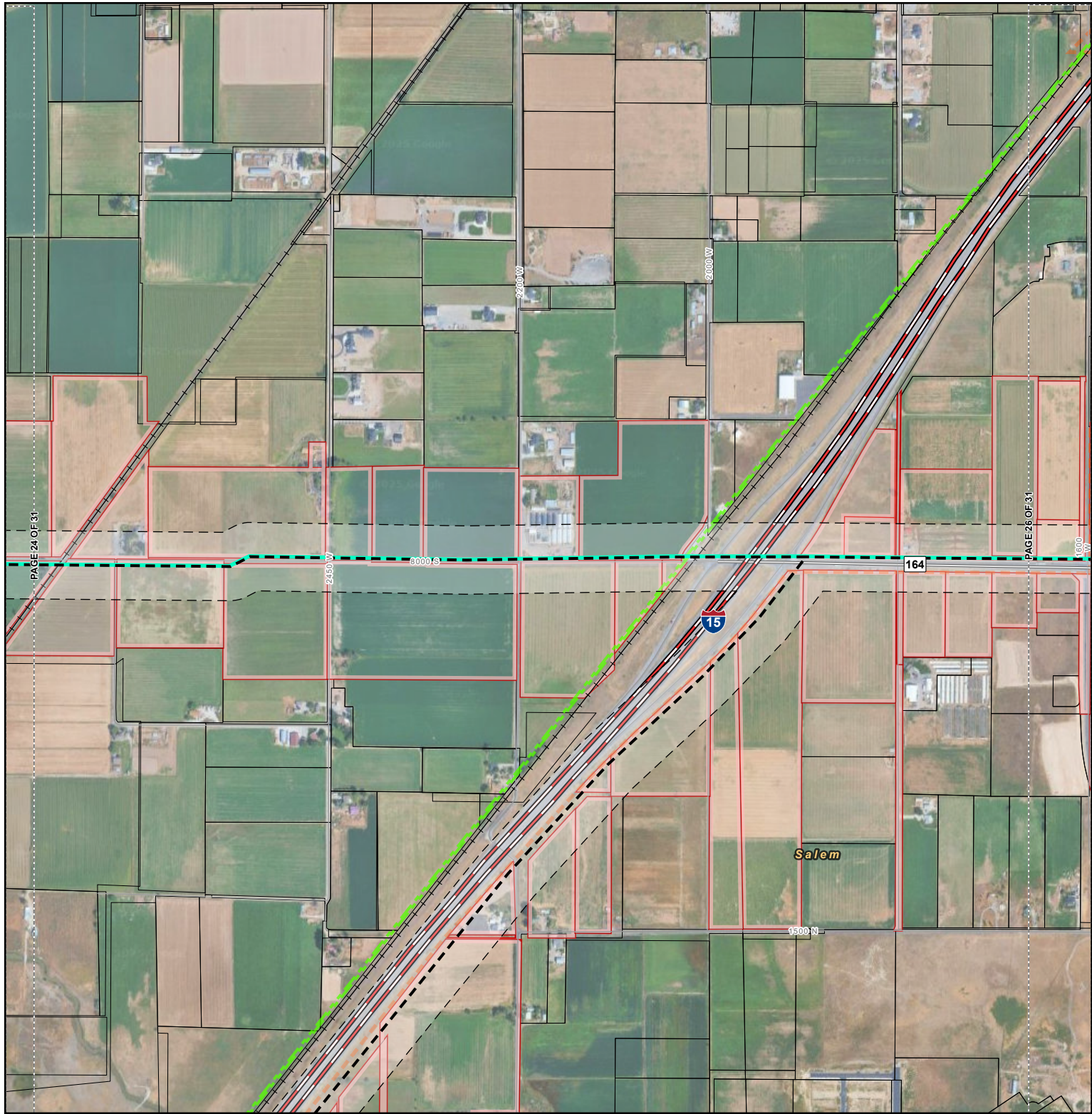
- State Highway
- Local Road
- Railroad



## SPANISH FORK TO MERCER 345 KV TRANSMISSION PROJECT

MAILING LIST  
PAGE 24 OF 31





**Project Features**

- Proposed Route
- Alternative Route Used for Mailing List (Eliminated)
- Notification Corridor (250' on either side of centerline)
- Notified Parcel
- Tax Parcel
- Page Boundary

**Existing Utility**

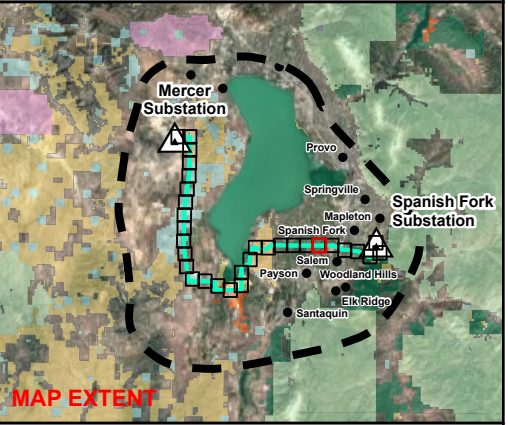
- Transmission Under 230 kV

**Jurisdiction**

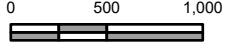
- Private

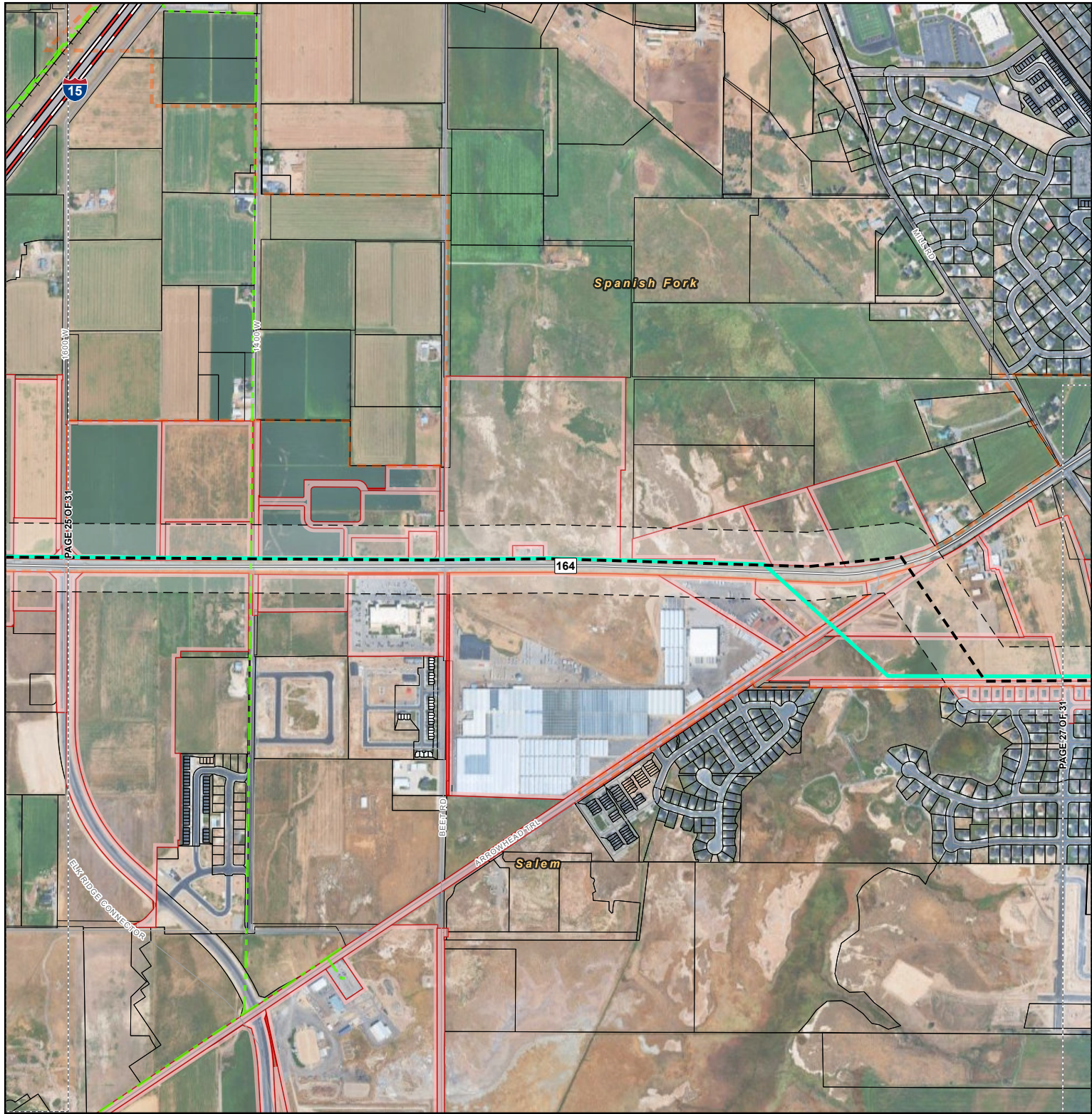
**Reference Features**

- Interstate Highway
- State Highway
- Local Road
- Railroad
- Municipal Boundary



**SPANISH FORK TO MERCER  
345 KV TRANSMISSION PROJECT**  
MAILING LIST  
PAGE 25 OF 31





- Project Features**
- Proposed Route
  - Alternative Route Used for Mailing List (Eliminated)
  - Notification Corridor (250' on either side of centerline)
  - Notified Parcel
  - Tax Parcel
  - Page Boundary
- Existing Utility**
- Transmission Under 230 kV
- Jurisdiction**
- Private
- Reference Features**
- Interstate Highway
  - State Highway
  - Local Road
  - Railroad
  - Municipal Boundary



**SPANISH FORK TO MERCER  
345 KV TRANSMISSION PROJECT**  
MAILING LIST  
PAGE 26 OF 31

0 500 1,000  
Feet

**POWER ENGINEERS**  
MEMBER OF WSP  
9/4/2025



### Project Features

- Proposed Route
- Alternative Route Used for Mailing List (Eliminated)
- Notification Corridor (250' on either side of centerline)
- Notified Parcel
- Tax Parcel
- Page Boundary

### Existing Utility

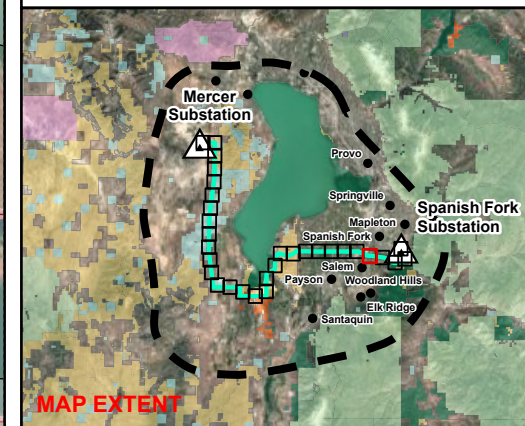
- Transmission Under 230 kV
- Natural Gas Pipeline

### Jurisdiction

- Private

### Reference Features

- State Highway
- Local Road
- Municipal Boundary



MAP EXTENT

## SPANISH FORK TO MERCER 345 KV TRANSMISSION PROJECT

MAILING LIST  
PAGE 27 OF 31

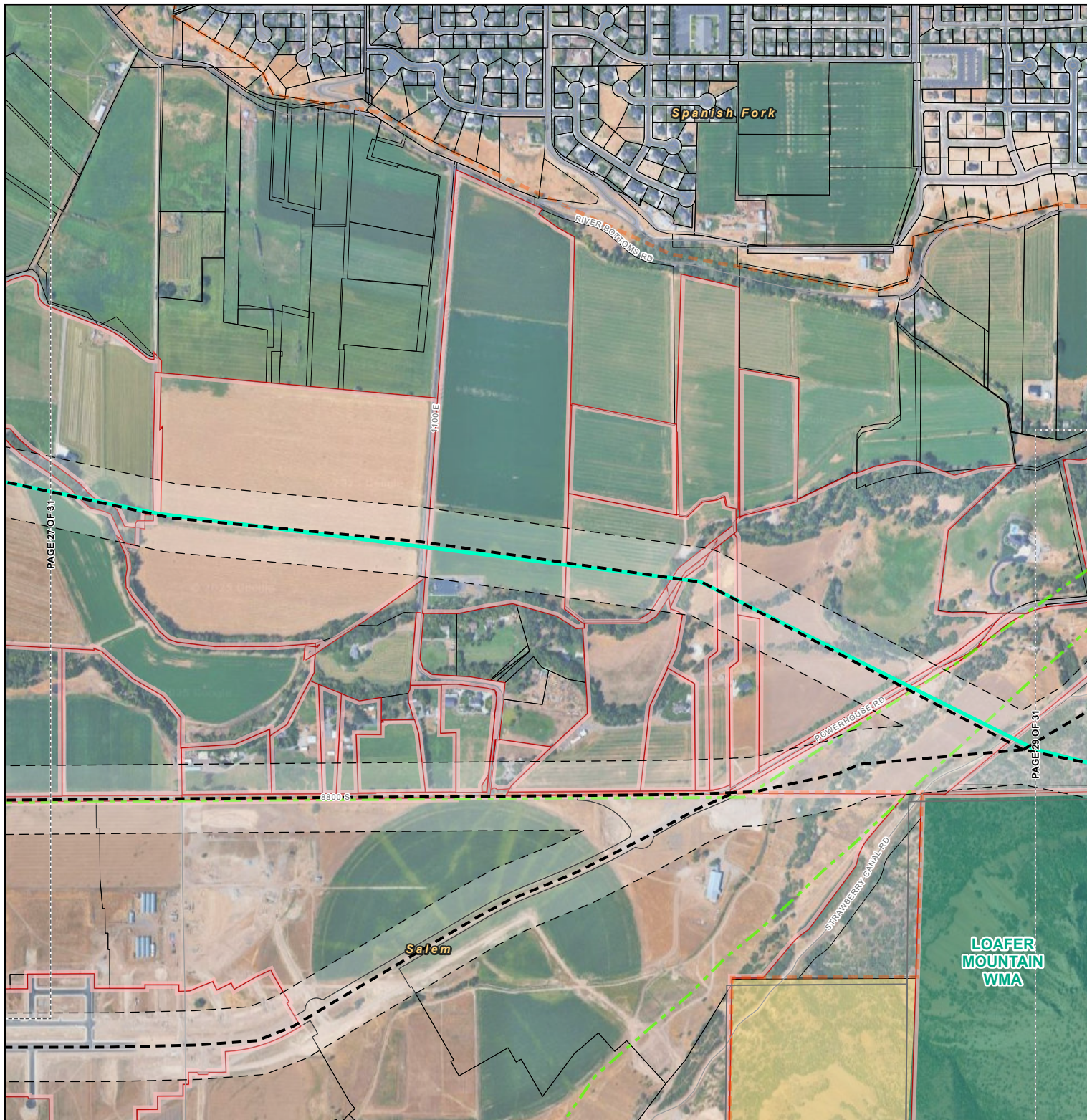
0 500 1,000



Feet



9/4/2025



#### Project Features

- Proposed Route
- Alternative Route Used for Mailing List (Eliminated)
- Notification Corridor (250' on either side of centerline)
- Notified Parcel
- Tax Parcel
- Page Boundary

#### Existing Utility

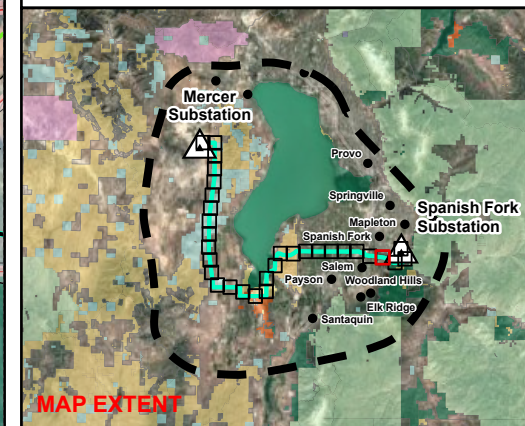
- Transmission Under 230 kV

#### Jurisdiction

- Bureau of Land Management
- Department of Natural Resources
- Private

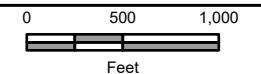
#### Reference Features

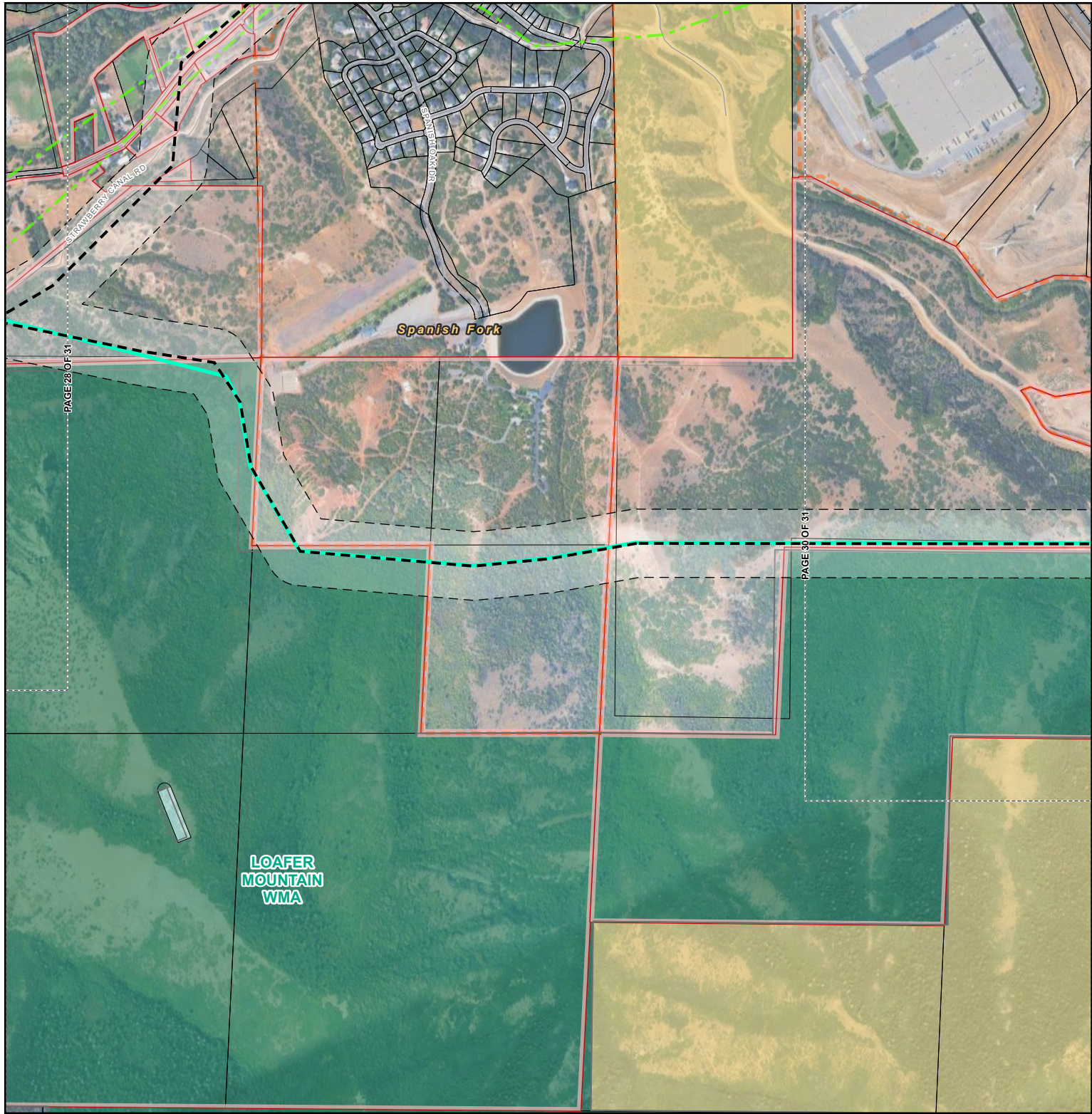
- Local Road
- Municipal Boundary



### SPANISH FORK TO MERCER 345 KV TRANSMISSION PROJECT

MAILING LIST  
PAGE 28 OF 31





**Project Features**

- Proposed Route
- Alternative Route Used for Mailing List (Eliminated)
- Notification Corridor (250' on either side of centerline)
- Notified Parcel
- Tax Parcel
- Page Boundary

**Existing Utility**

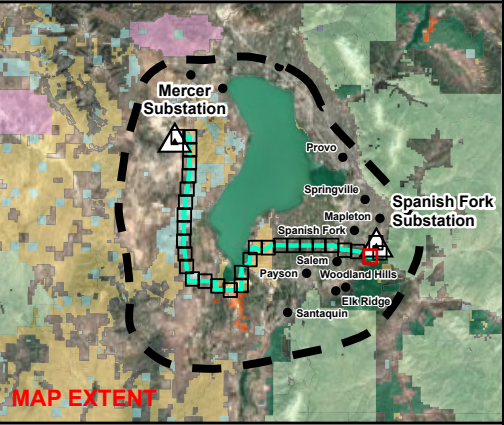
- Transmission Under 230 kV

**Jurisdiction**

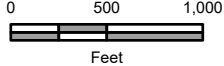
- Bureau of Land Management
- Department of Natural Resources
- State Trust Lands
- Private

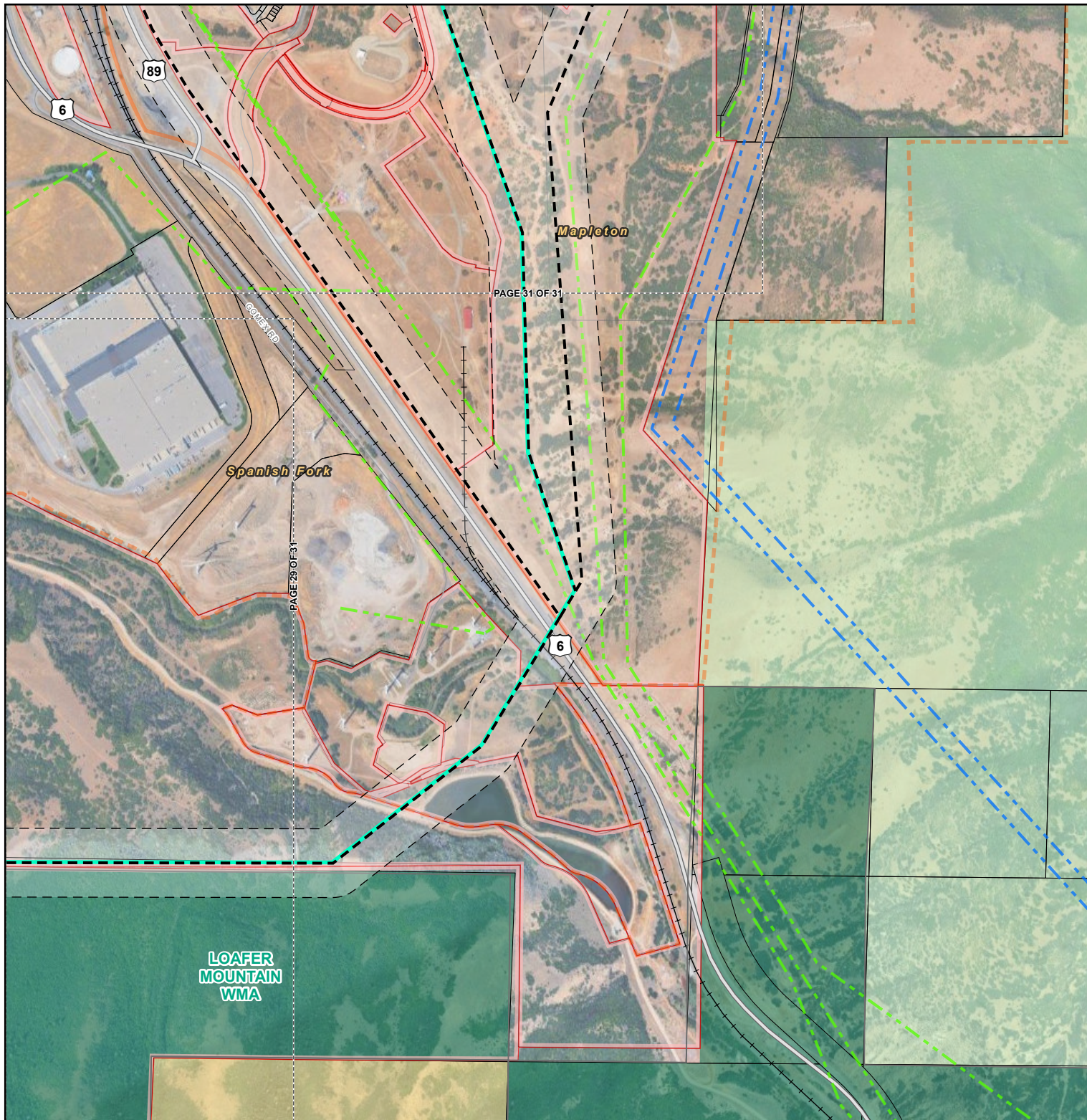
**Reference Features**

- Local Road
- Railroad
- Municipal Boundary



**SPANISH FORK TO MERCER  
345 KV TRANSMISSION PROJECT**  
MAILING LIST  
PAGE 29 OF 31





### Project Features

- Proposed Route
- - - Alternative Route Used for Mailing List (Eliminated)
- - - Notification Corridor (250' on either side of centerline)
- Notified Parcel
- Tax Parcel
- Page Boundary

### Existing Utility

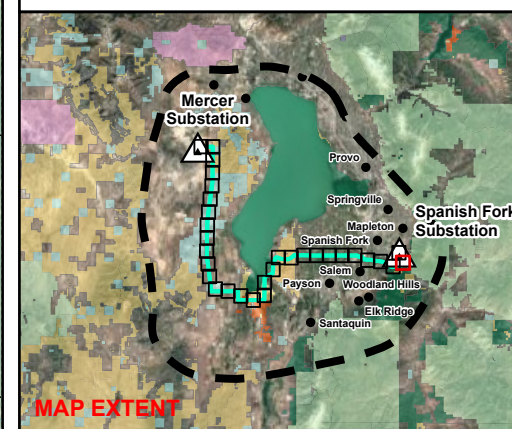
- - - Transmission 230 kV and above
- - - Transmission Under 230 kV

### Jurisdiction

- Bureau of Land Management
- US Forest Service
- Department of Natural Resources
- Private

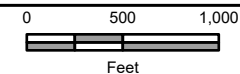
### Reference Features

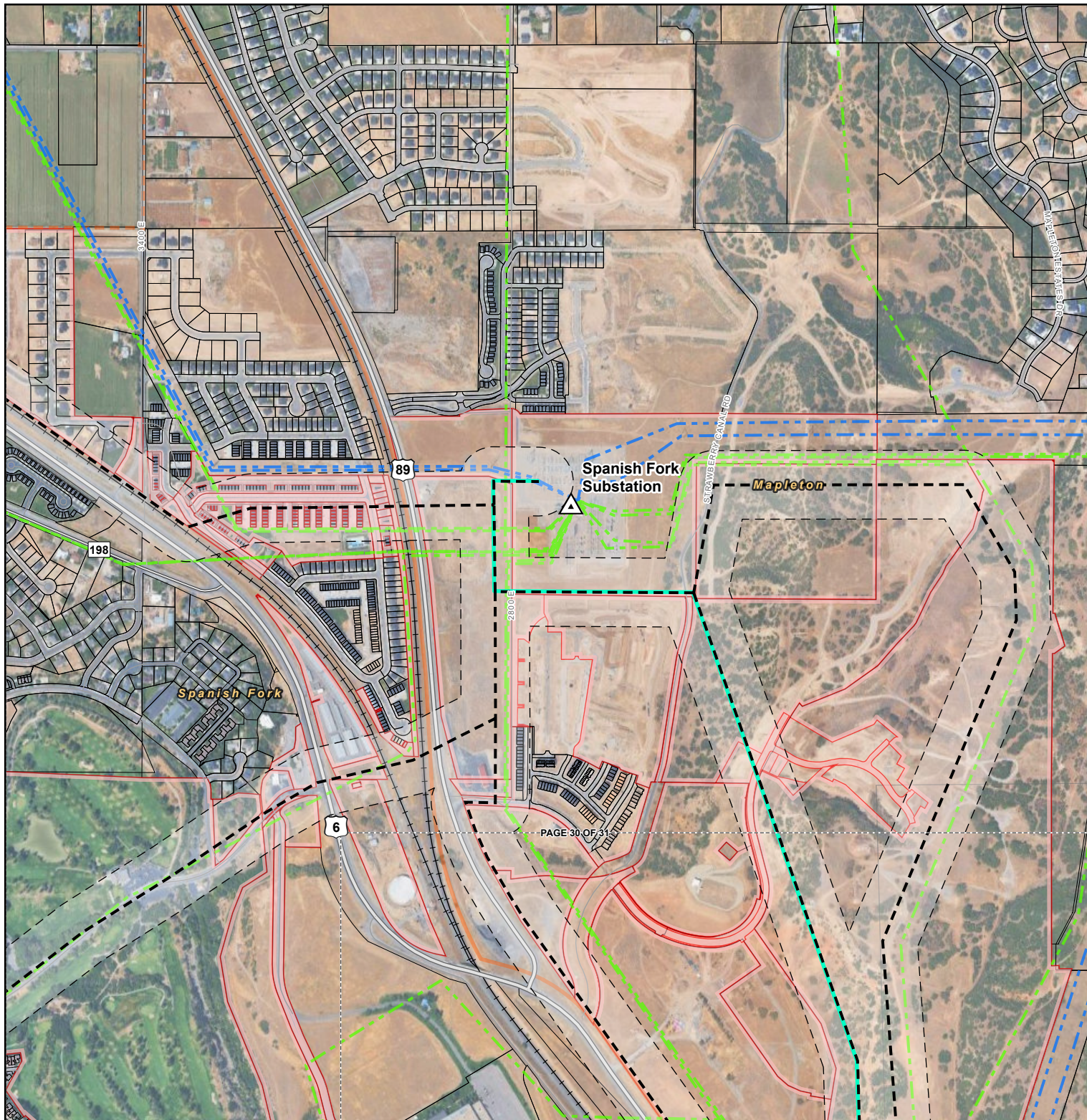
- U.S. Highway
- Local Road
- + + + Railroad
- Municipal Boundary



## SPANISH FORK TO MERCER 345 KV TRANSMISSION PROJECT

MAILING LIST  
PAGE 30 OF 31





### Project Features

- Project Substation
- Proposed Route
- Alternative Route Used for Mailing List (Eliminated)
- Notification Corridor (250' on either side of centerline)
- Notified Parcel
- Tax Parcel
- Page Boundary

### Existing Utility

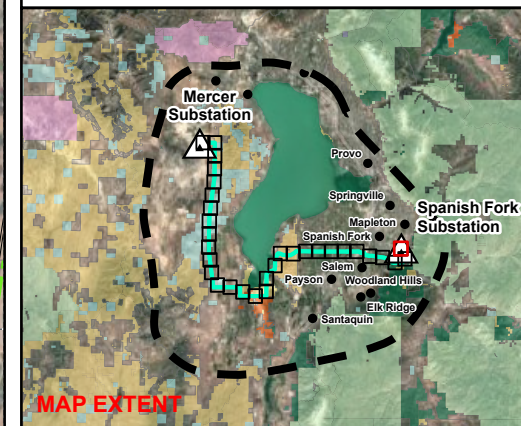
- Transmission 230 kV and above
- Transmission Under 230 kV

### Jurisdiction

- Private

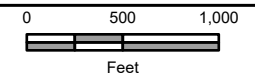
### Reference Features

- U.S. Highway
- State Highway
- Local Road
- Railroad
- Municipal Boundary



## SPANISH FORK TO MERCER 345 KV TRANSMISSION PROJECT

MAILING LIST  
PAGE 31 OF 31



9/4/2025